


STATE OF KANSAS  
STATE CORPORATION COMMISSION

Give All Information Completely  
Make Required Affidavit  
Mail or Deliver Report to:  
Conservation Division  
State Corporation Commission  
800 Biting Building  
Wichita, Kansas

NORTH



Locate well correctly on above  
Section Plat

Name of Conservation Agent who supervised plugging of this well

Producing formation none Depth to top Bottom Total Depth of Well 4098 Feet  
Show depth and thickness of all water, oil and gas formations.

OIL, GAS OR WATER RECORDS

CASING RECORD

Formation	Content	From	To	Size	Put In	Pulled Out
Arbuckle	water	4023	4098	10"	300	none

Describe in detail the manner in which the well was plugged, indicating where the mud fluid was placed and the method or methods used in introducing it into the hole. If cement or other plugs were used, state the character of same and depth placed, from \_\_\_\_\_ feet to \_\_\_\_\_ feet for each plug set.

Mud 4098 - 300 feet  
Bridge Plug 300 - 295 "  
Cement 295 - 265 "  
Mud 265 - 21 "  
Bridge Plug 21 - 26 "  
Cement 26 - 6 " to bottom of cellar  
welded plate over surface pipe

(If additional description is necessary, use BACK of this sheet).

Correspondence regarding this well should be addressed to D. R. Lauck  
Address Wichita Kansas


STATE OF Kansas, COUNTY OF Sedgwick, ss.  
D. R. Lauck (employee of owner) or (owner or operator) of the above-described well,  
being first duly sworn on oath, says: That I have knowledge of the facts, statements, and matters herein contained and the log of the above-described well as filed and that the same are true and correct. So help me God.

(Signature)

520 Fourth Nat'l Bank Bldg. Wichita 2 Kans  
(Address)

SUBSCRIBED AND SWORN to before me this 4th day of May, 19 48

My commission expires Sept. 14, 1951



2-48-15M

Notary Public.

15.165-00237-0000

D. R. LAUCK et.al.

No. 1 Conard

Sec. 36 T 19 S R13W NW 1/4 NE 1/4  
Commenced April 14, 1948

Rush County  
Completed April 30, 1948

Casing:


10" 300' cemented 250 sacks

Surface clay	36
sand	56
Clay	102
sand & shells	290
shale & shells	565
sand & shells	865
red rock	1305
Anhydrite	1325
shale & shells	1685
shale & lime	1960
shale & shells	2120
shale & lime	2385
limo & shale	2845
broken limo	2890
lime & shale	2980
shale & shells	3051
lime	3183
shale & limo	3258
limo	3330
shale & limo	3413
limo	4025
lime-Arbucklo	4100

Total Depth  
D & A

Tops Derrick floor	
Heebner	3581
Lansing	3633
Conglomerate	3993
Arbucklo	4023
Total Depth	4008

Porous Zones Derrick floor	
3656 - 3663	no show
3737 - 3753	no show
3795 - 3801	no show
3818 - 3820	no show
3828 - 3821	no show
3847 - 3852	no show



MAY 5 - 1948  
S-5-48