

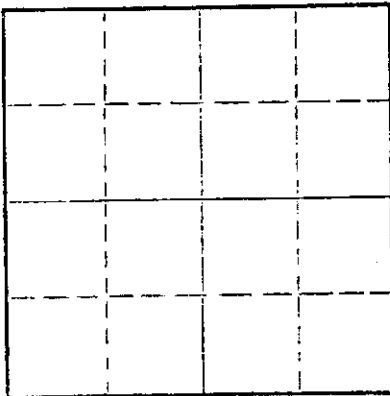
STATE OF KANSAS
STATE CORPORATION COMMISSION

Form CP-4

Give All Information Completely
Make Required Affidavit
Mail or Deliver Report to:
Conservation Division
State Corporation Commission
212 No. Market
Wichita, Kansas

WELL PLUGGING RECORD

NORTH



Locate well correctly on above
Section Plat

Rush County, Sec. 29 Twp. 19S Rge. 18 (E) 18 (W)
Location as "NE/CNW/SW" or footage from lines NE SW SE
Lease Owner Rains & Williamson Oil Co., Inc.
Lease Name CAMPBELL Well No. 1
Office Address 1425 Wichita Plaza - Wichita, Kansas
Character of Well (completed as Oil, Gas or Dry Hole) Dry Hole
Date well completed 4-26 19 68
Application for plugging filed 4-26 19 68
Application for plugging approved 4-26 19 68
Plugging commenced 4-26 19 68
Plugging completed 4-26 19 68
Reason for abandonment of well or producing formation No oil or gas
found in commercial quantities.
If a producing well is abandoned, date of last production None 19 --
Was permission obtained from the Conservation Division or its agents before plugging was commenced? Yes

Name of Conservation Agent who supervised plugging of this well Leo Massey, Hays, Kansas
Producing formation ---- Depth to top --- Bottom --- Total Depth of Well 4118 Feet
Show depth and thickness of all water, oil and gas formations.

OIL, GAS OR WATER RECORDS

CASING RECORD

| FORMATION | CONTENT | FROM | TO | SIZE | PUT IN | PULLED OUT |
|---|---------|------|----|--------|--------|------------|
| | | | | 8-5/8" | 398' | -0- |
| <p style="text-align: center;">RECEIVED STATE CORPORATION COMMISSION MAY 2 1968 CONSERVATION DIVISION Wichita, Kansas</p> | | | | | | |
| | | | | | | |
| | | | | | | |
| | | | | | | |

Describe in detail the manner in which the well was plugged, indicating where the mud fluid was placed and the method or methods used in introducing it into the hole. If cement or other plugs were used, state the character of same and depth placed, from _____ feet to _____ feet for each plug set.

Pushed plug to 600'. Spotted 70 sacks 50-50 Pozmix with 6% gel. Mud back to 360'. Spotted 20 sacks of same. Mud back to 40' set solid bridge and capped with 10 sacks.
Plugging completed at 6:45 AM, 4-26-68.

(If additional description is necessary, use BACK of this sheet)

Name of Plugging Contractor Rains & Williamson Oil Co., Inc.
Address 1425 Wichita Plaza - Wichita, Kansas

STATE OF KANSAS, COUNTY OF SEDGWICK, ss.
Wilson Rains

(employee of owner) or (owner or operator) of the above-described well, being first duly sworn on oath, says: That I have knowledge of the facts, statements, and matters herein contained and the log of the above-described well as filed and that the same are true and correct. So help me God.

(Signature) Wilson Rains Wilson Rains1425 Wichita Plaza - Wichita, Kansas
(Address)SUBSCRIBED AND SWORN TO before me this 30 day of April 19 68My commission expires June 30, 1971

Sherry Gish

Notary Public.

ROTARY DRILLING LOG

Operator: Rains & Williamson Oil
Co., Inc.
CAMPBELL #1
NE SW SE Sec. 29-19S-18W
Rush County, Kansas

Contractor: Rains & Williamson
Oil Co., Inc.

Commenced: 4-17-68

Completed: 4-26-68

Remarks: Set 8-5/8" surface
at 398' w/175 sx.
GL-3 cement.

Formations


| | |
|-------------------|-------|
| Surface Soil | 20' |
| Shale | 399' |
| Shale and Red Bed | 705' |
| Sand | 920' |
| Shale | 1306' |
| Anhydrite | 1335' |
| Red Bed and Shale | 1455' |
| Shale and Shells | 2008' |
| Lime and Shale | 2980' |
| Shale and Lime | 3160' |
| Lime and shale | 3370' |
| Lime | 3472' |
| Lime and Shale | 3635' |
| Lime | 4057' |
| Conglomerate | 4082' |
| Lime | 4118' |

RECEIVED
STATE CORPORATION COMMISSION
MAY 2 1968
CONSERVATION DIVISION
Wichita, Kansas


Rotary Total Depth (D&A) 4118'

We certify the above log is
true and correct to the best
of our knowledge and belief.

RAINS & WILLIAMSON OIL CO., INC.


Wilson Rains

Subscribed and sworn to before me, a Notary Public within and for the State of
Kansas, County of Sedgwick, this 30th day of April, 1968.


Sherry Gish Notary Public

My Commission expires: 6-30-71