

STATE OF KANSAS
STATE CORPORATION COMMISSION

WELL PLUGGING RECORD

Give All Information Completely
Make Required Affidavit
Mail or Deliver Report to
Conservation Division
State Corporation Comm.
245 North Water
Wichita, KS 67202

Rush County, Sec. 3 Twp. 17S Rge. 17W E/W
Location as "NE/CNW $\frac{1}{4}$ SW $\frac{1}{4}$ " or footage from lines
NW/4 NW/4 SE/4

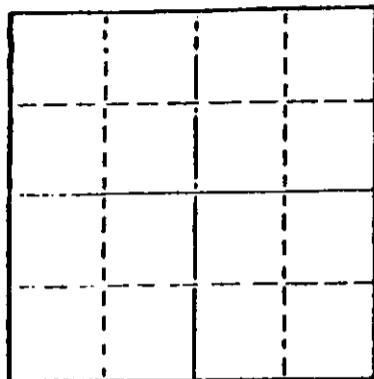
Lease Owner Frontier Oil Company
Lease Name McGill Well No. 5
Office Address 1720 KSB&T Building, Wichita, Kansas 67202
Character of Well (Completed as Oil, Gas or Dry Hole) D & A

Date Well completed October 28, 1977
Application for plugging filed October 28, 1977
Application for plugging approved October 28, 1977
Plugging commenced October 28, 1977
Plugging completed October 28, 1977
Reason for abandonment of well or producing formation D & A

If a producing well is abandoned, date of last production 19

Was permission obtained from the Conservation Division or its agents before plugging was commenced? Yes

Name of Conservation Agent who supervised plugging of this well Leo F. Massey
Producing formation Depth to top Bottom Total Depth of Well 3,650'
Show depth and thickness of all water, oil and gas formations.



Locate well correctly on above Section Plat

OIL, GAS OR WATER RECORDS

CASING RECORD

FORMATION	CONTENT	FROM	TO	SIZE	PUT IN	PULLED OUT
				8 5/8"	253.27'	-0-

Describe in detail the manner in which the well was plugged, indicating where the mud fluid was placed and the method or methods used in introducing it into the hold. If cement or other plugs were used, state the character of same and depth placed, from feet to feet for each plug set.

Plug @ 420' w/50 sx cement
Plug @ 240' w/25 sx cement
Plug @ 40' w/1/4 sx hulls & 10 sx cement
2 sx cement in rathole
Cement was 50/50 Pozmix, 2% Gel.

RECEIVED
STATE CORPORATION COMMISSION
NOV 04 1977
CONSERVATION DIVISION
WICHITA, KANSAS

(If additional description is necessary, use BACK of this sheet)

Name of Plugging Contractor Red Tiger Drilling Company
1720 KSB&T Building, Wichita, Kansas 67202

STATE OF Kansas COUNTY OF Sedgwick, ss.
Gloria Fawcett (employee of owner)


of the above-described well, being first duly sworn on oath, says: That I have knowledge of the facts, statements, and matters herein contained and the log of the above-described well as filed and that the same are true and correct. So help me God.

(Signature) Gloria Fawcett
1720 KSB&T Building, Wichita, Kansas 67202
(Address)

SUBSCRIBED AND SWORN TO before me this 31st day of October, 1977.

Joyce A. Hagermann
Notary Public.

My commission expires



DRILLERS LOG

No. 5 McGill

CASING RECORD:
8 5/8" @ 262.50'
w/160 sx cement

COMPANY: Frontier Oil Company
CONTRACTOR: Red Tiger Drilling Company
COMMENCED: October 17, 1977
COMPLETED: October 28, 1977

DESCRIPTION:
NW/4 NW/4 SE/4
Sec. 3-T17S-R17W
Rush County, Kansas

TOTAL DEPTH: 3,650'

ELEVATION: 2,057' KB

<u>FORMATION</u>	<u>FROM</u>	<u>TO</u>	<u>REMARKS</u>
Clay, Post Rock & Shale	0	264	
Shale	264	560	
Sand	560	810	
Shale & Red Bed	810	1183	
Anhydrite	1183	1215	
Shale & Lime Streaks	1215	1620	
Shale & Lime	1620	1940	
Lime & Shale	1940	2812	
Lime	2812	3625	
Conglomerate	3625	3650	
RTD		3650	


I certify that this is a true and correct copy of the above log to the best of my knowledge.

RED TIGER DRILLING COMPANY

Gloria Fawcett
Gloria Fawcett

Subscribed and sworn to before me this 31st day of October, 1977.

Joyce A. Hagermann
Notary Public



RECORDED
30 OCT 1977

NOV 04 1977

RECORDED
NOV 04 1977