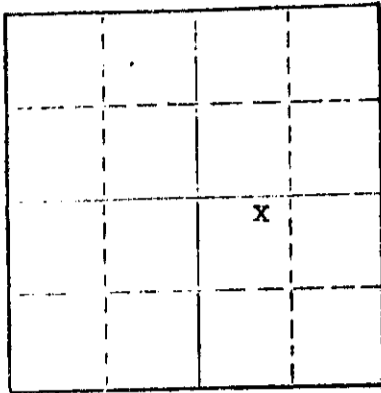


STATE OF KANSAS
STATE CORPORATION COMMISSION

WELL PLUGGING RECORD

Give All Information Completely
Make Required Affidavit
Mail or Deliver Report to
Conservation Division
State Corporation Commission
P. O. Box 17027
Wichita, Kansas 67217
NORTH



Locate well correctly on above
Section Plat

Sumner County. Sec. 2 Twp. 31 Rge. 2W (E) (W) X
Location as "NE/CNWESW" or footage from lines NE NW SE
Lease Owner W. D. Short
Lease Name Plummer Well No. 1
Office Address Box 45 Oxford, Kansas 67119 Oil
Character of Well (completed as Oil, Gas or Dry Hole)
Date well completed 3-21 1957
Application for plugging filed October 30 1974
Application for plugging approved October 30 1974
Plugging commenced December 27 1974
Plugging completed December 30 1974
Reason for abandonment of well or producing formation Exhausted

If a producing well is abandoned, date of last production converted to SWD 64
Was permission obtained from the Conservation Division or its agents before plugging was commenced? Yes

Name of Conservation Agent who supervised plugging of this well Eugene Graham
Producing formation Kansas City Depth to top 3180 Bottom 3350 Total Depth of Well 3758 Feet
Show depth and thickness of all water, oil and gas formations.

OIL, GAS OR WATER RECORDS

CASING RECORD

FORMATION	CONTENT	FROM	TO	SIZE	PUT IN	PULLED OUT
		0	521	8-5/8	521	none
		0	3280	5 1/2	3280	2490

Describe in detail the manner in which the well was plugged, indicating where the mud fluid was placed and the method or methods used in introducing it into the hole. If cement or other plugs were used, state the character of same and depth placed, from _____ feet to _____ feet for each plug set.

Set rock bridge at 3050 and dump 5 sacks cement
Set rock bridge at ~~230~~ 230 to 240 dumped 25 Sacks of cement
Set rock bridge at 40' and fill to with 10 sacks of cement surface


RECEIVED
STATE CORPORATION COMMISSION

MAR 4 1975

CONSERVATION DIVISION
Wichita, Kansas

(If additional description is necessary, use BACK of this sheet)
Name of Plugging Contractor B & S Well Service
Address Towanda, Kansas

STATE OF Kansas COUNTY OF Sumner, ss.
W. D. Short, owner (employee of owner) or (owner or operator) of the above-described well, being first sworn on oath, says: That I have knowledge of the facts, statements, and matters herein contained and the log of the above described well as filed and that the same are true and correct. So help me God.



(Signature) _____
box 45 Oxford, Kansas, 67119
(Address)

February 24, 1975
Marjorie O. Short
Notary Public.

Subscribed and sworn to before me this 24 day of February, 1975
Marjorie O. Short
Sumner County, Kansas

WELL LOG BUREAU—KANSAS GEOLOGICAL SOCIETY
508 East Murdock, Wichita, Kansas

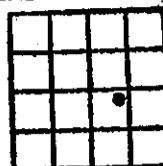
15-191-00393-0000
COPY

Company- **RICHARD KING, JR.**
Farm- **Plummer** No. **1**

SEC. **2** T. **31** R. **2W**
NE NW SE

Total Depth. **3791'**
Comm. **3-2-57** Comp. **3-16-57**
Shot or Treated.
Contractor. **McKnab-Lindsay**
Issued. **12-7-57**

County **Sumner** **KANSAS**



Elevation. **1302'**

Production. **25 BOPD**

CASING:

8 5/8" 521' cem w/400 ex.
5 1/2" 3790' cem w/200 ex.

Figures indicate Bottom of Formations.

shale, sand, salt & lime	465
lime and salt	551
lime	565
shale & lime	905
sand, shale	1050
shale & lime	1420
sandy shale	1725
shale	1902
sand	1910
shale & lime	2032
lime	2182
lime, shale	2400
sandy shale	2402
lime & shale	2526
shale	2720
sand, shale	2827
lime & shale	3045
shale	3064
K. C. lime	3333
shale & lime	3388
Oswego lime	3407
lime	3621
lime & shale	3660
shale & lime	3696
shale	3731
Mississippi lime	3770
sand and shale	3791
Total Depth	

TOPS: SCOUT	
Topeka	1902
Stalnaker	2726
Kansas City	3064
Mississippi	3731

RECEIVED
STATE CORPORATION COMMISSION
NOV 6 1974
CONSERVATION DIVISION
Wichita, Kansas