

STATE OF KANSAS
STATE CORPORATION COMMISSION

Give All Information Completely
Make Required Affidavit
Mail or Deliver Report to:
Conservation Division
State Corporation Commission
212 No. Market
Wichita, Kansas

WELL PLUGGING RECORD

Rush County, Sec. 9 Twp. 18S Rge. (E) 20 (W)

Location as "NE/CNW/SW" or footage from lines C SW SW

Lease Owner Walters Drilling Company & Mull Drilling Co., Inc

Lease Name BRYANT Well No. 1

Office Address 400 Insurance Bldg., Wichita, Kansas 67202

Character of Well (completed as Oil, Gas or Dry Hole) Dry Hole

Date well completed 4-30 1969

Application for plugging filed 4-30 1969

Application for plugging approved 4-30 1969

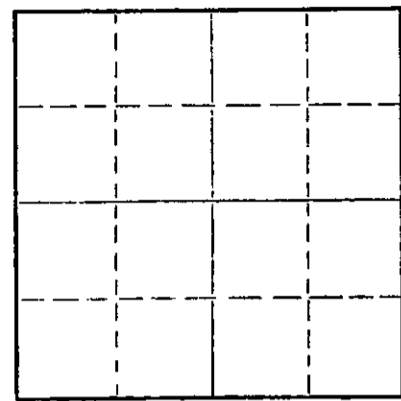
Plugging commenced 4-30 1969

Plugging completed 4-30 1969

Reason for abandonment of well or producing formation No oil or gas found
in commercial quantities.

If a producing well is abandoned, date of last production -- 19--

Was permission obtained from the Conservation Division or its agents before plugging was commenced? Yes



Locate well correctly on above
Section Plat

Name of Conservation Agent who supervised plugging of this well Leo Massey, Hays, Kansas

Producing formation _____ Depth to top _____ Bottom _____ Total Depth of Well 4170 Feet

Show depth and thickness of all water, oil and gas formations.

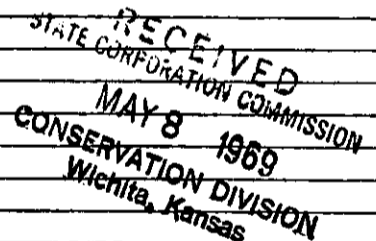
OIL, GAS OR WATER RECORDS

CASING RECORD

FORMATION	CONTENT	FROM	TO	SIZE	PUT IN	PULLED OUT
				8-5/8"	216'	-0-

Describe in detail the manner in which the well was plugged, indicating where the mud fluid was placed and the method or methods used in introducing it into the hole. If cement or other plugs were used, state the character of same and depth placed, from _____ feet to _____ feet for each plug set.

Mud back to 600'. Set plug and 70 sacks 50-50 Pozmix, 6% gel.
Mud back to 210'. Spot 20 sacks same. Mud back to 40', set solid
bridge and capped with 10 sacks, 2 sacks in rat hole. Plugging
completed at 7:00 PM 4-30-69.



(If additional description is necessary, use BACK of this sheet)

Name of Plugging Contractor Rains & Williamson Oil Co., Inc.
Address 1425 Wichita Plaza - Wichita, Kansas

STATE OF KANSAS, COUNTY OF SEDGWICK, ss.
Wilson Rains (employee of owner) or (owner or operator) of the above-described well, being first duly sworn on oath, says: That I have knowledge of the facts, statements, and matters herein contained and the log of the above-described well as filed and that the same are true and correct. So help me God.

(Signature) Wilson Rains Wilson Rains
1425 Wichita Plaza - Wichita, Kansas
(Address)



Subscribed and sworn to before me this 5 day of May, 19 69
Sherry Gish Notary Public.

15-165-20233-0000

ROTARY DRILLING LOG

Operator: Walters Drilling Co. and
Mull Drilling Co., Inc.
BRYANT #1
C SW SW Section 9-18S-20W
Rush County, Kansas

Contractor: Rains & Williamson
Oil Co., Inc.
Commenced: 4-20-69
Completed: 4-30-69
Casing: 8-5/8"/216'/150 sx.

Formations

Clay and Rock	45'
Shale	755'
D. Sand	1015'
Shale and Red Bed	1339'
Anhydrite	1375'
Shale	1705'
Shale and Lime	2285'
Lime and Shale	2444'
Lime	2575'
Lime and Shale	2680'
Shale and Lime	3525'
Lime	4075'
Sand	4090'
Sand and Lime	4100'
Lime	4155'
Lime and Chert	4170'
 Rotary Total Depth (D & A)	 4170'

RECEIVED
STATE CORPORATION COMMISSION
MAY 8 1969
CONSERVATION DIVISION
Wichita, Kansas

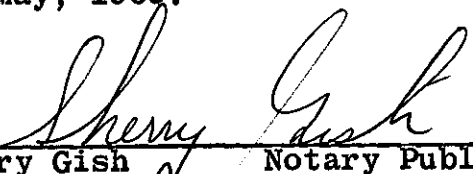
We certify the above log is true
and correct, to the best of our
knowledge and belief.

RAINS & WILLIAMSON OIL CO., INC.


Wilson Rains

Subscribed and sworn to before me, a Notary Public within and for the State
of Kansas, County of Sedgwick, this 5th day of May, 1969.




Sherry Gish Notary Public