

KANSAS CORPORATION COMMISSION
OIL & GAS CONSERVATION DIVISION

Form ACO-4
Form must be typed
July 2006

APPLICATION FOR COMMINGLING OF
PRODUCTION (K.A.R. 82-3-123) OR FLUIDS (K.A.R. 82-3-123a)

Commingling ID # CO 030901

Operator Information:

License #: 33476
Name: FIML Natural Resources, LLC
Address: 410 17th Street Suite 900
City/State/Zip: Denver, CO 80202
Contact Person: Cassie Parks
Phone #: 303-893-5090

Well Information:

API #: 15 - 171-20706-00-00
Lease Name: Kimball Well #: 8-31-1831
Spot: - - - NE Sec. 31 Twp. 18 S. R. 31 East
County: Scott West
Feet from North / South Line of Section: 1980
Feet from East / West Line of Section: 660

1. Name and upper and lower limit of each production interval to be commingled:

Formation: Ft. Scott (Perfs): 4485-4487'
Formation: Mississippi (Perfs): 4642-4646'
Formation: _____ (Perfs): _____
Formation: _____ (Perfs): _____
Formation: _____ (Perfs): _____

2. Estimated amount of fluid production to be commingled from each interval:

Formation: Ft. Scott BOPD: 25 MCFPD: _____ BWPD: 30
Formation: Mississippi BOPD: 10 MCFPD: _____ BWPD: 50
Formation: _____ BOPD: _____ MCFPD: _____ BWPD: _____
Formation: _____ BOPD: _____ MCFPD: _____ BWPD: _____
Formation: _____ BOPD: _____ MCFPD: _____ BWPD: _____

3. Plat map showing the location of the subject well, all other wells on the subject lease, and all wells on offsetting leases within a 1/2 mile radius of the subject well, and for each well the names and addresses of the lessee of record or operator.

4. Signed certificate showing service of the application and affidavit of publication as required in K.A.R. 82-3-135a.

For Commingling of PRODUCTION ONLY, include the following:

- 5. Wireline log of subject well.
- 6. Complete Form ACO-1 (Well Completion form) for the subject well.

For Commingling of FLUIDS ONLY, include the following:

- 5. Well construction diagram of subject well.
- 6. Any available water chemistry data demonstrating the compatibility of the fluids to be commingled.

State of Colorado)
)
County of Denver)

ss:

VERIFICATION: I hereby certify that to the best of my current information, knowledge and personal belief, this request for commingling is true and proper and I have no information or knowledge, which is inconsistent with the information supplied in this application.

Signature: [Signature]
Printed Name: Cassandra Parks
Title: Regulatory Specialist

KCC Office Use Only
 Denied Approved
KCC Date Received: _____ 15-Day Periods Ends: 2/25/09
Approved By: _____ Date: _____

Subscribed & sworn to before me this 30 day of January, 20 09
Notary Public: Elaine Minick
My Commission Expires: 5/5/2009

Protests may be filed by any party having a valid interest in the application. Protests must be in writing and comply with K.A.R. 82-3-135b and must be filed within 15 days of publication of the notice of application.



Kathleen Sebelius, Governor
Thomas E. Wright, Chairman
Michael C. Moffet, Commissioner
Joseph F. Harkins, Commissioner

March 4, 2009

Cassie Parks
FIML Natural Resources, LLC
410 17th Street, Suite 900
Denver, CO 80202

RE: Approved Commingling CO030901
Kimball #8-31-1831, Sec. 31-T18S-R31W, Scott County
API No. 15-171-20706-00-00

Dear Ms. Parks:

Your Application for Commingling (ACO-4) for the above described well has been reviewed and approved by the Kansas Corporation Commission (KCC) per K.A.R. 82-3-123. Notice was examined and found to be proper per K.A.R. 82-3-135a. No protest had been filed within the 15-day protest period. This application, which was received by the KCC on March 3, 2009 concerns approval to simultaneously produce from the following sources of supply through the same tubing string in the same wellbore:

Source of Supply	Estimated Current Production			Perf Depth
	BOPD	MCFPD	BWPD	
Ft. Scott	25	0	30	4485-4487
Mississippi	10	0	50	4642-4646
Total Estimated Current Production	35	0	80	

Based upon the depth of the Mississippi formation perforations, total oil production shall not exceed 200 BOPD and total gas production shall not exceed 50% of the absolute open flow (AOF).

Docket Number CO030901 has been assigned to this approved application. Use this number for well completion reports (ACO-1) and other correspondence that may concern this approved commingling.

Sincerely,

Rick Hestermann
Production Department

CO 030901

FIML NATURAL RESOURCES, LLC

February 27, 2009

Kansas Corporation Commission
Conservation Division
130 S. Market, Room 2078
Wichita, KS 67202-3802

RE: Kimball 8-31-1831
NE Sec 31 T-18S R-31W
Scott County, Kansas

Dear Sir or Madam:

Enclosed are the following for the above referenced well:

- Application for Commingling of Production
- ½ Mile Radius Plat
- Affidavit of Publication
- Halliburton Electric Log
- Copy of the Well Completion Report (ACO-1)
- Off-Set Operator Certification

If you should require further information or have any questions, please feel free to contact Cassie Parks at 303-893-5090 or Cassandra.parks@fmr.com.

Sincerely,



Cassandra Parks
Regulatory Specialist

/cp
Enclosures:

RECEIVED
MAR 03 2009
KCC WICHITA

11D-30-18-

12-28-18-3

LLISON J A
PFENNINGER

FIML NATURAL RES LLC
PFENNINGER
14-29-1831

FIML NATURAL RES LLC
KUENSTLER
15-29-1831

LANDMARK OIL EXP INC
PFENNINGER



CHIEF DRLG CO INC
CHRISTY



FIML NATURAL RES LLC
KIMBALL
8-31-1831



31

32

33

MARSH OIL ASSOC
W B WISE
1

FIML NATURAL RES LLC
MCKEAN TRUST
9-32-1831



FIML NATURAL RES LLC
MCKEAN TRUST
16-B-32-18



CAR REN INC
RUETER

FIML Natural Resources

1/2 Mile Radius Plat

Kimball 8-31-1831

Application to Commingle

POSTED WELL DATA

Operator
Well Name
Well Number



WELL SYMBOLS

- Location Only
- Oil Well
- Gas Well
- ⊙ Dry Hole
- △ Service Well
- Plugged & Abandoned Oil Well
- Plugged & Abandoned Gas Well

FIML NATURAL RES LLC
STUCKY TRUST
2A-6-1931



LARIO OIL & GAS CO
STUCKY TRUST



KATEX OIL CO
STUCKY
1

UNKNOWN



PICKRELL DRLG CO INC
STUCKY B



FIML NATURAL RES LLC
STUCKY TRUST
7-6-1931

FIML NATURAL RES LLC
STUCKY TRUST
8D-6-1931



KATEX OIL CO
WISE
1-6



5

RECEIVED
MAR 03 2009
KCC WICHITA

**Offset Operators/Lessee of Record and Unleased Mineral Owners Within a ½ Mile
Radius of the Kimball 8-31-1831**


The undersigned hereby certifies that she/he is a duly authorized agent for the applicant and that the statement made below is true and correct to the best of her/his knowledge and belief.

FIML Natural Resources, LLC is the operator/lessee of record of all acreage within a ½ mile radius of the Kimball 8-31-1831. No offset operators / lessee of record or unleased mineral owners are to be notified.


Applicant or Duly Authorized Agent

Cassandra Parks Regulatory Specialist

Subscribed and sworn before me this 10th of February 2009


Notary Public

My commission expires: July 25, 2009

RECEIVED
MAR 03 2009
KCC WICHITA

AFFIDAVIT

STATE OF KANSAS \
- SS.
County of Sedgwick /

Nicole Mandina, of lawful age, being first duly sworn, deposeth and saith: That she is Record Clerk of The Wichita Eagle, a daily newspaper published in the City of Wichita, County of Sedgwick, State of Kansas, and having a general paid circulation on a daily basis in said County, which said newspaper has been continuously and uninterruptedly published in said County for more than one year prior to the first publication of the notice hereinafter mentioned, and which said newspaper has been entered as second class mail matter at the United States Post Office in Wichita, Kansas, and which said newspaper is not a trade, religious or fraternal publication and that a notice of a true copy is hereto attached was published in the regular and entire Morning issue of said The Wichita Eagle for 1 issues - weeks, that the first publication of said notice was

made as aforesaid on the 17th of

December A.D. 2008, with


subsequent publications being made on the following dates:

And affiant further says that she has personal knowledge of the statements above set forth and that they are true.



Subscribed and sworn to before me this

17th day of December, 2008


Notary Public Sedgwick County, Kansas

Printers Fee: \$78.00

LEGAL PUBLICATION

Published in the Wichita Eagle
December 17, 2008 (2911485)
BEFORE THE STATE CORPORATION COMMISSION OF THE STATE OF KANSAS
NOTICE OF FILING APPLICATION
Re: FIRM Natural Resources, LLC- Application for a permit to commingle production in the Ft. Scott and Mississippi formations of the Kimball 8-31-1831 well, located in Scott County, Kansas.
To: All Oil and Gas Producers, Unleased Mineral Interest Owners, Landowners, and all persons whosever concerned.
You, and each of you, are hereby notified that FIRM Natural Resources, LLC has filed an application to commingle production from the Ft. Scott and Mississippi formations in the Kimball 8-31-1831 well located in the NE Sec 31, T-18S, R-31, 1980th FNL, 660th FEL.
Any persons who object to or protest this application shall be required to file their objections or protests with the Conservation Division of the State Corporation Commission of the State of Kansas within fifteen (15) days from the date of this publication. These protests shall be filed pursuant to Commission regulations and must state specific reasons why the grant of the application may cause waste, violate correlative rights or pollute the natural resources of the State of Kansas.
All persons interested or concerned shall take notice of the foregoing and shall govern themselves accordingly.
FIRM Natural Resources, LLC
410 17th Street, Ste. 900
Denver, CO 80202
Phone: 303-893-5090

RECEIVED

MAR 03 2009

KCC WICHITA

Proof of Publication

Affidavit of Publication

STATE OF KANSAS, SCOTT COUNTY, ss:

Rodney R. Haxton, being first duly sworn, deposes and says that he is editor of The Scott County Record, a weekly newspaper printed in the State of Kansas, and published in and of general circulation in Scott County, Kansas, with a general paid circulation and that said newspaper is not a trade, religious or fraternal publication.

Said newspaper is a weekly, published at least 50 times a year in said county, and has been admitted as second class matter at the post office of Scott City in said county.

Public Notice

(Published in The Scott County Record Thurs., Jan. 15, 2009)1t

BEFORE THE STATE CORPORATION COMMISSION OF THE STATE OF KANSAS
NOTICE OF FILING APPLICATION

Re: FIML Natural Resources, LLC-Application for a permit to commingle production in the Marmaton, Pleasanton, Lansing and Mississippi formations of the Kimball 8-31-1831 well, located in Scott County, Kansas.

To: All Oil and Gas Producers, Unleased Mineral Interest Owners, Landowners, and all persons who-soever concerned.

You, and each of you, are hereby notified that FIML Natural Resources, LLC has filed an application to commingle production from the Marmaton, Pleasanton, Lansing and Mississippi formations in the Kimball 8-31-1831 well located in

the NE Sec 31, 1980' FNL, 660' FEL, T-18S, R-31, Scott County, KS.

Any persons who object to or protest this application shall be required to file their objections or protests with the Conservation Division of the State Corporation Commission of the State of Kansas within fifteen (15) days from the date of this publication. These protests shall be filed pursuant to Commission regulations and must state specific reasons why the grant of the application may cause waste, violate correlative rights or pollute the natural resources of the state of Kansas.

All persons interested or concerned shall take notice of the foregoing and shall govern themselves accordingly.

FIML Natural Resources, LLC
410 17th Street, Ste 900
Denver, CO 80202
Phone: 303-893-5090

is a true copy thereof and was published in the of said newspaper for 1 consecutive issue thereof being made as aforesaid on the January, 2009, with being made on the following dates:


_____, 20____
_____, 20____
_____, 20____
_____, 20____

1 Fee \$ _____

Notary Fee \$ _____

Copies @ \$ _____

Publication Fee \$ _____




Publisher

Subscribed and sworn to before me this 16 day of

January, 2009.


SHARLA OSBORN
Notary Public - State of Kansas
My Appt. Expires 10-11-09



Notary Public

My commission expires 10-11-09

RECEIVED

MAR 03 2009

KCC WICHITA