

KANSAS CORPORATION COMMISSION
OIL & GAS CONSERVATION DIVISION

Form ACO-4
Form must be typed
September 2005

APPLICATION FOR COMMINGLING OF
PRODUCTION (K.A.R. 82-3-123) OR FLUIDS (K.A.R. 82-3-123a)

Commingling ID # CO100804

Operator Information:

License #: 5003
Name: McCoy Petroleum Corporation
Address: 8080 E. Central, Suite #300
City/State/Zip: Wichita, KS 67206-2366
Contact Person: Brent B. Reinhardt
Phone #: 316-686-2737 x 128

Well Information:

API #: 15-081-21681-0001
Lease Name: PATTERSON "B" Well #: #1-28
Spot: NW SW SW Sec 28 Twp. 30 S. Rng. 31 East
County: Haskell West
990 Feet from North / South Line of Section
330 Feet from East / West Line of Section

1. Name and upper and lower limit of each production interval to be commingled:
Formation: Morrow (Perfs): 5362-5370'
Formation: Pawnee (Perfs): 4996-5002'
Formation: _____ (Perfs): _____
Formation: _____ (Perfs): _____
Formation: _____ (Perfs): _____

2. Estimated amount of fluid production to be commingled from each interval:
Formation: Morrow BOPD: 0 MCFPD: 50 BWPD: 0
Formation: Pawnee BOPD: 0 MCFPD: 26 BWPD: 16
Formation: _____ BOPD: _____ MCFPD: _____ BWPD: _____
Formation: _____ BOPD: _____ MCFPD: _____ BWPD: _____
Formation: _____ BOPD: _____ MCFPD: _____ BWPD: _____

3. Plat map showing the location of the subject well, all other wells on the subject lease, and all wells on offsetting leases within a 1/2 mile radius of the subject well, and for each well the names and addresses of the lessee of record or operator.

4. Signed certificate showing service of the application as required in K.A.R. 82-3-135a(b).

For Commingling of PRODUCTION ONLY, include the following:

5. Wireline log of subject well. Already submitted to the KCC
 6. Complete Form ACO-1 (Well Completion form) for the subject well. Already submitted to the KCC

Confidential

For Commingling of FLUIDS ONLY include the following:

_____ 5. Well construction diagram of subject well.
_____ 6. Any available water chemistry data demonstrating the compatibility of the fluids to be commingled.

State of Kansas)
County of Sedgwick) SS:

RECEIVED
KANSAS CORPORATION COMMISSION
OCT 10 2008
CONSERVATION DIVISION
WICHITA, KS

VERIFICATION: I hereby certify that to the best of my current information, knowledge and personal belief, this request for commingling is true and proper and I have no information or knowledge, which is inconsistent with the information supplied in this application.

Signature: Scott Hampel
Printed Name: Scott Hampel
Title: Vice President - Production
Subscribed & sworn to before me this 9th day of October, 2008
Notary Public: Brent B. Reinhardt
Brent B. Reinhardt
My Commission Expires: 12/7/2011

KCC Office Use Only
 Denied Approved
KCC Date Received: 10/10/08 15-Day Periods Ends: 11/1/08
Approved By: _____ Date: _____

BRENT B. REINHARDT
Notary Public - State of Kansas
My Appt. Expires 12/7/2011

November 3, 2008

Brent B. Reinhardt
McCoy Petroleum Corporation
8080 E. Central, Suite 300
Wichita, KS 67202-2366

RE: Approved Commingling CO100804
Patterson "B" #1-28, Sec. 28-T30S-R31W, Haskell County, Kansas
API No. 15-081-21681-00-01

Dear Mr. Reinhardt:

Your Application for Commingling (ACO-4) for the above described well has been reviewed and approved by the Kansas Corporation Commission (KCC) per K.A.R. 82-3-123a. Notice was examined and found to be proper per K.A.R. 82-3-135a. No protest had been filed within the 15-day protest period. This application, which was received by the KCC on October 10, 2008 concerns approval to simultaneously produce from the following sources of supply through the same tubing string in the same wellbore:

Source of Supply	Estimated Current Production			Perf Depth
	BOPD	MCFPD	BWPD	
Morrow	0	50	0	5362-5370
Pawnee	0	26	16	4996-5002
Total Estimated Current Production	0	76	16	

Based upon the depth of the Morrow formation perforations, total oil production shall not exceed 200 BOPD and total gas production shall not exceed 50% of the absolute open flow (AOF).

Docket Number CO100804 has been assigned to this approved application. Use this number for well completion reports (ACO-1) and other correspondence that may concern this approved commingling.

Sincerely,



Rick Hestermann
Production Department

Affidavit of Notice Served

Re: Application for: Commingle of Production (K.A.R. 82-3-123) or Fluids (K.A.R. 82-3-123a)

Well Name: PATTERSON "B" #1-28 Legal Location: NW SW SW, Sec 28-30s-31w, Haskell County, KS

The undersigned hereby certifies that he / she is a duly authorized agent for the applicant, and that on the day 9th of October, 2008

a true and correct copy of the application referenced above was delivered or mailed to the following parties:

Note: A copy of this affidavit must be served as a part of the application.

Name Address (Attach additional sheets if necessary)

McCoy Petroleum Corporation has most of the acreage leased within a 1/2 mile radius the subject well.

John O. Farmer P.O. Box 352, Russell, KS 67665-0352 (NE/4, Sec 33-30s-31w, Haskell County, KS)


Western Pacific Farms, Inc. 2257 100th Road, Copeland, KS 67837 (NW/4, Sec 33-30s-31w, Haskell County, KS)

RECEIVED
KANSAS CORPORATION COMMISSION
OCT 10 2008
CONSERVATION DIVISION
WICHITA, KS

I further attest that notice of the filing of this application is to be published in the Wichita Eagle official state
and/or county publications of Haskell County Monitor Chief. A copy of the affidavit of this publication will be forwarded once published.

Signed this 9th day of October, 2008

Scott Hampel
Applicant of Duly Authorized Agent Scott Hampel



Subscribed and sworn to before me this 9th day of October, 2008
Brent B Reinhardt
Notary Public

My Commission Expires: 12/7/2011

Protests may be filed by any party having a valid interest in the application. Petitions for protests shall be in writing and shall clearly identify the name and address of the protestant and the title of the application. The petition shall include a clear and concise statement of the direct and substantial interest of the protestant in the proceedings, including the manner in which the protestant may be affected, and the nature, extent, character and grounds of the protest. Protestants shall serve the protest upon the applicant by mail or personal service at the same time or before the protestant files the protest with the Conservation Division.

PLAT AND CERTIFICATION OF ACREAGE ATTRIBUTABLE TO AN OIL WELL

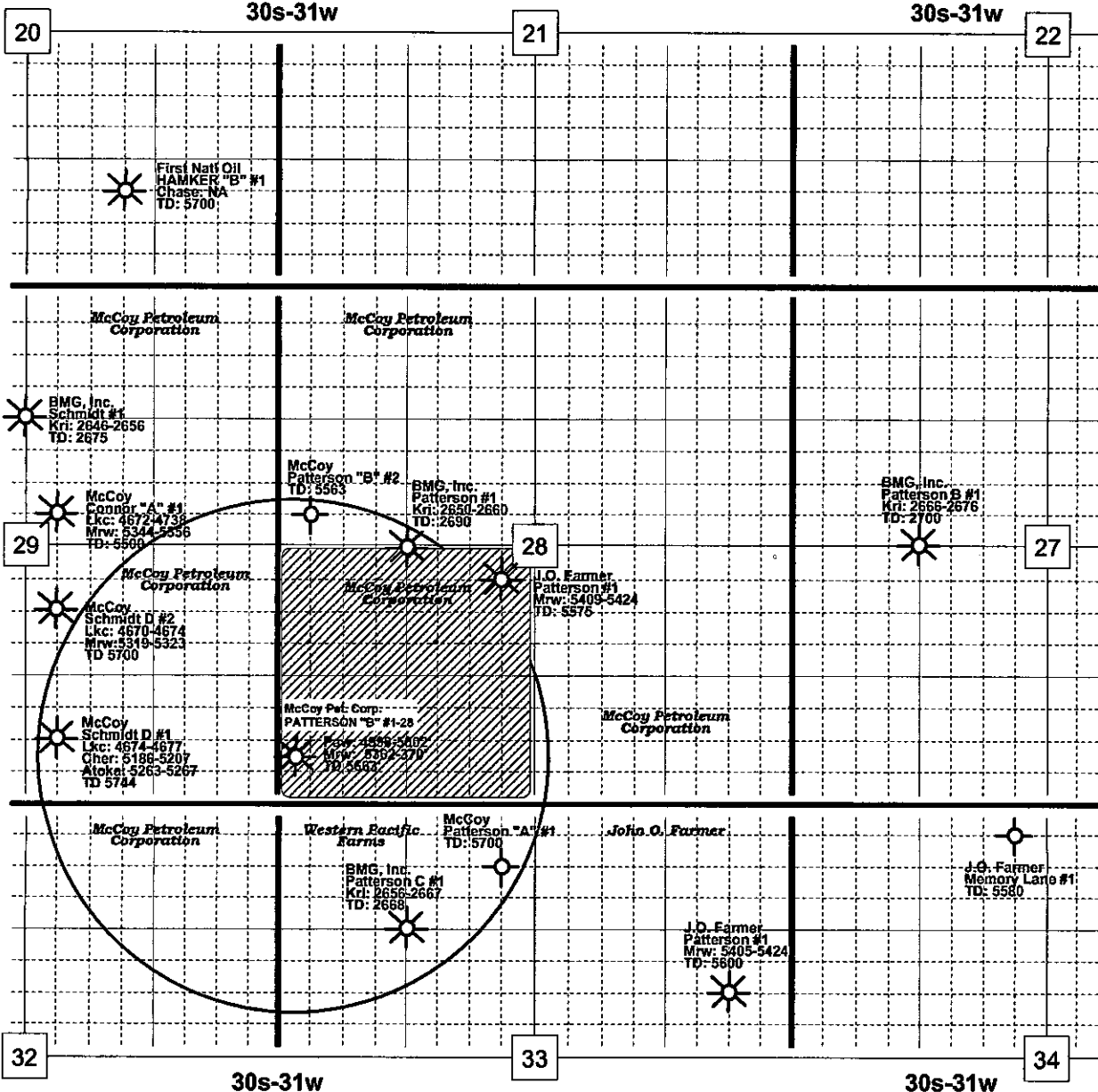
Kansas Corporation Commission, Conservation Division
 Finney state office Building, 130 South Market, Room 2078 Wichita, Kansas 67202

API NUMBER: 15-081-21681-0001
 OPERATOR: McCoy Petroleum Corporation
 LEASE: PATTERSON "B" #1-28
 WELL NUMBER: #1-28
 FIELD: Lette SE
 NUMBER OF ACRES ATTRIBUTABLE TO WELL: 160
 QTR/QTR/QTR OF ACREAGE: NW SW SW

LOCATION OF WELL: COUNTY: Haskell County, KS
 LOCATION OF WELL: NW SW SW
990 feet from N S Line of Section
330 feet from E W Line of Section
 SECTION 28 TWP 30 (S) RNG 31 E W
 IS SECTION REGULAR or IRREGULAR
 IF SECTION IS IRREGULAR, LOCATE WELL FROM NEAREST
 CORNER BOUNDARY. (check line below)
 Section corner used: NE NW SE SW

(Show the location of the well and shade attributable acreage for prorated or spaced wells).
 (Show the footage to the nearest lease or unit boundary line; and show footage to the nearest common source supply well).

Scale: 3" = 1 mile



- Applicant Well
- D & A Well
- Plugged Well
- Producing Well
- Gas Well
- Other Injection Well
- Water Supply Well WSW
- Plugged Injection Well
- Leased Area

RECEIVED
 KANSAS CORPORATION COMMISSION
OCT 10 2008
 CONSERVATION DIVISION
 WICHITA, KS

The undersigned hereby certifies as Vice President - Production (title) for McCoy Petroleum Corporation (Co.), a duly authorized agent, that all information shown hereon is true and correct to the best of my knowledge and belief, that all acreage claimed attributable to the well named herein is held by production from that well and hereby make application for an allowable to be assigned to the well upon the filing of this form and the State test, whichever is later.

Signature Scott Hampel
 Scott Hampel

Subscribed and sworn to before me on this 9th day of October, 2008

BRENT B. REINHARDT
 Notary Public - State of Kansas
 My Appt. Expires 12/7/2011

Brent B Reinhardt
 Notary Public

My Commission Expires 12/7/2011



Natural Gas • Crude Oil
Exploration & Production

McCOY PETROLEUM CORPORATION

8080 E. Central, Suite 300
Wichita, KS 67206-2366

316-636-2737
316-636-2741 (Fax)

MEMO

October 9, 2008

KCC - FYI

Fm: Scott Hampel

To: Offset Operator, Landowner or Unleased Mineral Owner

Subj: PATTERSON "B" #1-28, NW SW SW, Sec 28-30s-31w, Haskell County, KS

Enclosed For Your Information (FYI) is a copy of an application we have filed with the Kansas Corporation Commission on the above subject well. No Action Is Required on your part.

Sincerely yours,

Scott Hampel

Vice President - Production

RECEIVED
KANSAS CORPORATION COMMISSION

OCT 10 2008

CONSERVATION DIVISION
WICHITA, KS

Affidavit of Notice Served

Re: Application for: Commingling of Production (K.A.R. 82-3-123) or Fluids (K.A.R. 82-3-123a)

Well Name: PATTERSON "B" #1-28 Legal Location: NW SW SW, Sec 28-30s-31w, Haskell County, KS

The undersigned hereby certifies that he / she is a duly authorized agent for the applicant, and that on the day 9th of October, 2008

a true and correct copy of the application referenced above was delivered or mailed to the following parties:

Note: A copy of this affidavit must be served as a part of the application.

Name Address (Attach additional sheets if necessary)

McCoy Petroleum Corporation has most of the acreage leased within a 1/2 mile radius the subject well.

John O. Farmer P.O. Box 352, Russell, KS 67665-0352 (NE/4, Sec 33-30s-31w, Haskell County, KS)

Western Pacific Farms, Inc. 2257 100th Road, Copeland, KS 67837 (NW/4, Sec 33-30s-31w, Haskell County, KS)

RECEIVED
KANSAS CORPORATION COMMISSION

OCT 10 2008


official state
CONSERVATION DIVISION
WICHITA, KANSAS

I further attest that notice of the filing of this application is to be published in the Wichita Eagle

and/or county publications of Haskell County Monitor Chief. A copy of the affidavit of this publication will be forwarded once published.

Signed this 9th day of October, 2008

Scott Hampel
Applicant of Duly Authorized Agent Scott Hampel

 BRENT B. REINHARDT
Notary Public - State of Kansas
My Appt. Expires 12/7/2011

Subscribed and sworn to before me this 9th day of October, 2008

Brent B Reinhardt
Notary Public

My Commission Expires: 12/7/2011

Protests may be filed by any party having a valid interest in the application. Petitions for protests shall be in writing and shall clearly identify the name and address of the protestant and the title of the application. The petition shall include a clear and concise statement of the direct and substantial interest of the protestant in the proceedings, including the manner in which the protestant may be affected, and the nature, extent, character and grounds of the protest. Protestants shall serve the protest upon the applicant by mail or personal service at the same time or before the protestant files the protest with the Conservation Division.

AFFIDAVIT

STATE OF KANSAS \
- SS.
County of Sedgwick /

Nicole Mandina, of lawful age, being first duly sworn, deposeth and saith: That she is Record Clerk of The Wichita Eagle, a daily newspaper published in the City of Wichita, County of Sedgwick, State of Kansas, and having a general paid circulation on a daily basis in said County, which said newspaper has been continuously and uninterruptedly published in said County for more than one year prior to the first publication of the notice hereinafter mentioned, and which said newspaper has been entered as second class mail matter at the United States Post Office in Wichita, Kansas, and which said newspaper is not a trade, religious or fraternal publication and that a notice of a true copy is hereto attached was published in the regular and entire Morning issue of said The Wichita Eagle for 1 issues - weeks, that the first publication of said notice was

made as aforesaid on the 17th of

October A.D. 2008 , with

subsequent publications being made on the following dates:


And affiant further says that she has personal knowledge of the statements above set forth and that they are true.

Nicole Mandina

Subscribed and sworn to before me this

17th day of October, 2008

Michelle L. Shriver
Notary Public Sedgwick County, Kansas



Printers Fee: \$84.00

LEGAL PUBLICATION

First Published in the Wichita Eagle
October 17, 2008 (2893477)
BEFORE THE STATE CORPORATION
COMMISSION OF THE
STATE OF KANSAS

NOTICE OF FILING APPLICATION

RE: McCoy Petroleum Corporation --
Application for the commingling of
production from various zones.

TO: All Oil and Gas Producers, Unleased
Minerals Interest Owners, Landowners, and
all persons whomsoever concerned.

You, and each of you, are hereby notified
that McCoy Petroleum Corporation has filed
an application to commingle the Morrow
and Pawnee zones in their PATTERSON
"B" #1-28, located NW SW SW, Section 28-
30s-31w, Haskell County, Kansas.

Any persons who object to or protest this
application shall be required to file their
objections or protests with the Conservation
Division of the State Corporation
Commission of the State of Kansas within
fifteen (15) days from the date of this
publication. These protests shall be filed
pursuant to the Commission regulations and
must state specific reasons why the grant of
the application may cause waste, violate
correlative rights or pollute the natural
resources of the state of Kansas. If no
protests are received, this application may
be granted through a summary proceeding.
If valid protests are received, this matter
will be set for hearing.

All persons interested or concerned shall
take notice of the foregoing and shall govern
themselves accordingly.

McCoy Petroleum Corporation
By Scott Hampel
Vice President - Production
8080 E. Central, Suite #300
Wichita, KS 67206-2366
(316)636-2737

OCT 27 2008

RECEIVED
KANSAS CORPORATION COMMISSION

OCT 21 2008

CONSERVATION DIVISION
WICHITA, KS



Proof of Publication

STATE OF KANSAS
COUNTY OF HASKELL

SS.

Bolt Jungclas

being first duly sworn, deposes and says that he/she is editor of **THE HASKELL COUNTY MONITOR-CHIEF**, a weekly newspaper printed in the State of Kansas and published in and of general circulation in Haskell County, Kansas, with a general paid circulation on a weekly basis in Haskell County, Kansas and that said newspaper is not a trade, religious or fraternal publication.

Said newspaper is a weekly, published at least weekly 50 times a year; has been so published continuously and uninterruptedly in said county and state for a period of more than five years prior to the first publication of said notice; and has been admitted at the post office of Sublette in said county as second class matter.

That the attached notice is a true copy thereof, and was published in the regular and entire issue of said newspaper for 1 consecutive week(s). The first publication thereof being made as aforesaid on the


15 day of Oct, 2008,
with subsequent publications being made on the following dates:

_____, 20____
_____, 20____
_____, 20____
_____, 20____
_____, 20____

(Sign) Bolt Jungclas
Witness my hand this 15 day of
Oct, 2008

Kelly C. Anderson
(Notary Public)

My commission expires 2-7-2010
Publication fee \$ 42.48
Affidavit,
Notary's Fee \$ _____
Additional Copies \$ _____
Total Fee \$ 42.48

(Seal) 

(Published in the Haskell County Monitor-Chief on Wednesday, October 15.)

BEFORE THE STATE CORPORATION COMMISSION OF THE STATE OF KANSAS NOTICE OF FILING APPLICATION

RE: McCoy Petroleum Corporation -- Application for the commingling of production from various zones.

TO: All Oil and Gas Producers, Unleased Minerals Interest Owners, Landowners, and all persons whomsoever concerned.

You, and each of you, are hereby notified that McCoy Petroleum Corporation has filed an application to commingle the Morrow and Pawnee zones in their PATTERSON "B" 11 #1-28 located NW SW SW Section 28-30s-31w Haskell County, Kansas

Any persons who object to or protest this application shall be required to file their objections or protests with the Conservation Division of the State Corporation Commission of the State of Kansas within fifteen (15) days from the date of this publication. These protests shall be filed pursuant to the Commission regulations and must state specific reasons why the grant of the application may cause waste, violate correlative rights or pollute the natural resources of the state of Kansas. If no protests are received, this application may be granted through a summary proceeding. If valid protests are received, this matter will be set for hearing.

All persons interested or concerned shall take notice of the forgoing and shall govern themselves accordingly.

McCoy Petroleum Corporation

By Scott Hampel
Vice President - Production
8080 E. Central, Suite #300
Wichita, KS 67206-2366
(316) 636-2737
/s/ Scott Hampel

RECEIVED
NOV 03 2008
MCCOY PETROLEUM CORPORATION

RECEIVED
KANSAS CORPORATION COMMISSION

NOV 04 2008

CONSERVATION DIVISION
WICHITA, KS