

KANSAS CORPORATION COMMISSION
OIL & GAS CONSERVATION DIVISION

Form ACO-4
Form must be typed
July 2006

APPLICATION FOR COMMINGLING OF
PRODUCTION (K.A.R. 82-3-123) OR FLUIDS (K.A.R. 82-3-123a)

Commingling ID # CO 090905

Operator Information:

License #: 5004
Name: Vincent Oil Corporation
Address: 155 N Market, Ste 700
City/State/Zip: Wichita, Kansas
Contact Person: M.L. Korphage
Phone #: 1-316-262-3573

Well Information:

API #: 15 - 057-20635-00-00
Lease Name: Perkins Well #: 1-33
Spot: SE - NW - NE - NE Sec. 33 Twp. 28 S. R. 23 East West
County: Ford
Feet from North / South Line of Section: 410
Feet from East / West Line of Section: 700

1. Name and upper and lower limit of each production interval to be commingled:

Formation: Pawnee (Perfs): 5022 to 5025
Formation: L. Morrow Sand (Perfs): 5200 to 5205
Formation: Mississippian (Perfs): 5232 to 5235
Formation: _____ (Perfs): _____
Formation: _____ (Perfs): _____

2. Estimated amount of fluid production to be commingled from each interval:

Formation: Pawnee BOPD: 15 MCFPD: _____ BWPD: _____
Formation: L. Morrow Sand BOPD: _____ MCFPD: 925 BWPD: _____
Formation: Mississippian BOPD: 20 MCFPD: _____ BWPD: _____
Formation: _____ BOPD: _____ MCFPD: _____ BWPD: _____
Formation: _____ BOPD: _____ MCFPD: _____ BWPD: _____

3. Plat map showing the location of the subject well, all other wells on the subject lease, and all wells on offsetting leases within a 1/2 mile radius of the subject well, and for each well the names and addresses of the lessee of record or operator.

4. Signed certificate showing service of the application and affidavit of publication as required in K.A.R. 82-3-135a.

For Commingling of PRODUCTION ONLY, include the following:

- 5. Wireline log of subject well.
- 6. Complete Form ACO-1 (Well Completion form) for the subject well.

For Commingling of FLUIDS ONLY, include the following:

- _____ 5. Well construction diagram of subject well.
- _____ 6. Any available water chemistry data demonstrating the compatibility of the fluids to be commingled.

State of Kansas)
)
County of Sedgwick)

ss:

VERIFICATION: I hereby certify that to the best of my current information, knowledge and personal belief, this request for commingling is true and proper and I have no information or knowledge, which is inconsistent with the information supplied in this application.

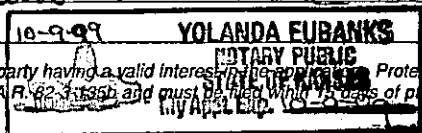
Signature: M. L. Korphage
Printed Name: M.L. Korphage
Title: Geologist

Subscribed & sworn to before me this 21st day of September, 20 09

Notary Public: Yolanda Eubanks

My Commission Expires: 10-9-09 **YOLANDA EUBANKS**

Protests may be filed by any party having a valid interest in the application. Protests must be in writing and comply with K.A.R. 82-3-135b and must be filed within 75 days of publication of the notice of application.



KCC Office Use Only
 Denied Approved
KCC Date Received: _____ 15-Day Periods Ends: 10/7/2009
Approved By: _____ Date: _____

RECEIVED
SEP 23 2009
KCC WICHITA

KANSAS
CORPORATION COMMISSION

Mark Parkinson, Governor
Thomas E. Wright, Chairman
Michael C. Moffet, Commissioner
Joseph F. Harkins, Commissioner

October 8, 2009

M. L. Korphage
Vincent Oil Corporation
155 N. Market, Ste 700
Wichita, KS 67202

RE: Approved Commingling CO090905
Perkins 1-33, Sec. 33-T28S-R23W, Ford County
API No. 15-057-20635-00-00

Dear Mr. Korphage:

Your Application for Commingling (ACO-4) for the above described well has been reviewed and approved by the Kansas Corporation Commission (KCC) per K.A.R. 82-3-123. Notice was examined and found to be proper per K.A.R. 82-3-135a. No protest had been filed within the 15-day protest period. This application, which was received by the KCC on September 23, 2009 concerns approval to simultaneously produce from the following sources of supply through the same tubing string in the same wellbore:

Source of Supply	Estimated Current Production			Perf Depth
	BOPD	MCFPD	BWPD	
Pawnee	15	0	0	5022-5025
L. Morrow Sand	0	925	0	5200-5205
Mississippian	20	0	0	5232-5235
Total Estimated Current Production	35	925	0	

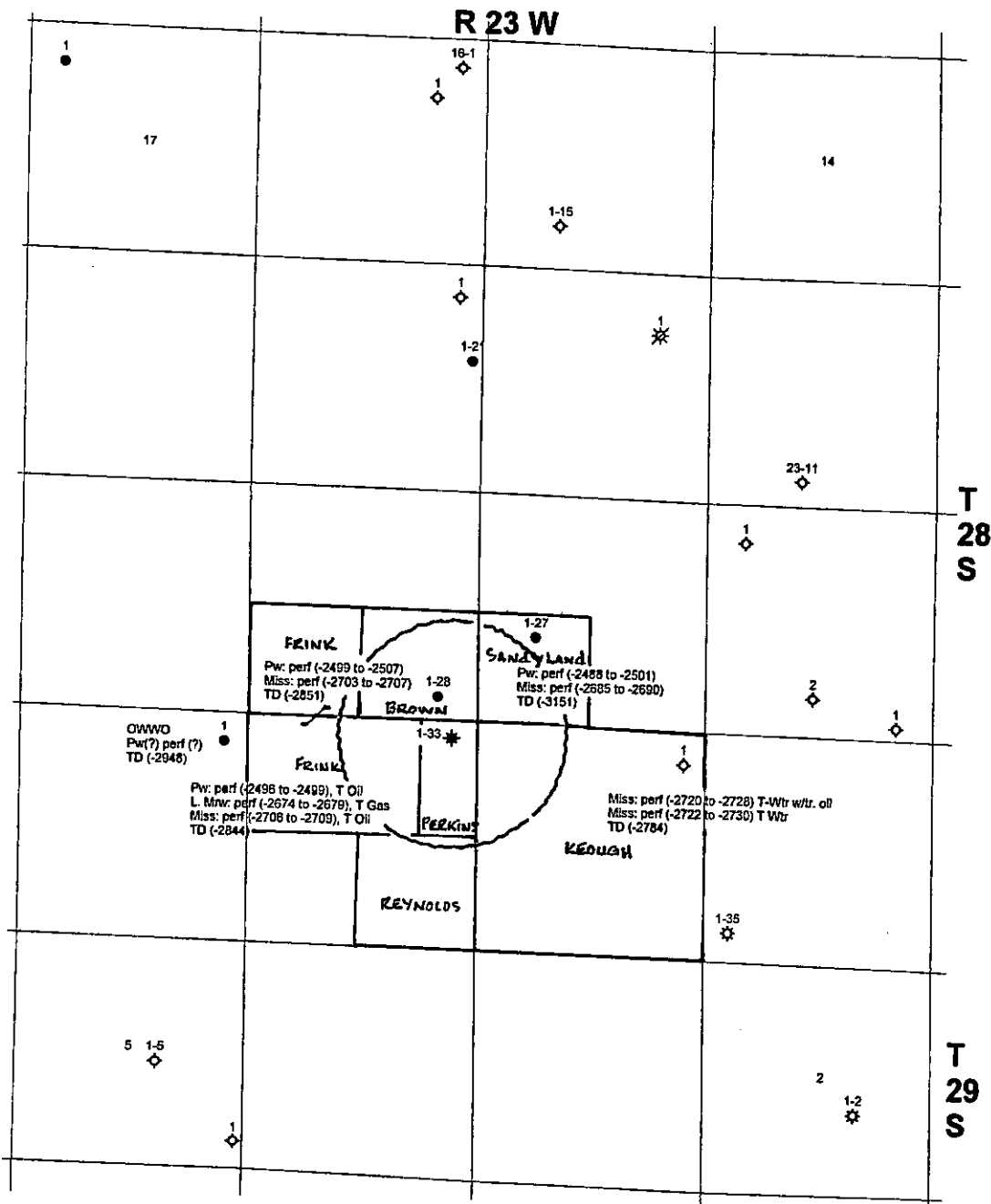
Based upon the depth of the Mississippian formation perforations, total oil production shall not exceed 200 BOPD and total gas production shall not exceed 50% of the absolute open flow (AOF).

Docket Number CO090905 has been assigned to this approved application. Use this number for well completion reports (ACO-1) and other correspondence that may concern this approved commingling.

Sincerely,



Rick Hestermann
Production Department



Well Completion Data Map

Vincent Oil Corporation
 Commingling Application
 Perkins #1-33
 33-28-23W
 Ford County, Kansas

Leasehold Data For All Leases Within 1/4 Mile Radius of Perkins #1-33

Operator	Lease Name	Lease Description	Acres
V.O.C.	Perkins Estate	E/2-NE Sec. 33 T28S-R23W	80
V.O.C.	J.D. Reynolds	SE 1/4 Sec. 33 T28S-R23W	160
V.O.C.	R.F. Keough	All Sec. 34 T28S-R23W	640
V.O.C.	Sandyland	SW 1/4 Sec. 27 T28S-R23W	160
V.O.C.	Brown	SE 1/4 Sec. 28 T28S-R23W	160
V.O.C.	Frink	SW 1/4 Sec. 28 T28S-R23W and NW 1/4 & W/2-NE Sec. 33 T28S-R23W	400

RECEIVED
 SEP 23 2009
 KCC WICHITA

Affidavit of Service

Ref: Vincent Oil Corporation
Application for Commingling of Production
Perkins #1-33
SE-NW-NE-NE 33-28S-23W


The undersigned hereby certifies that he is a duly authorized agent for the applicant, Vincent Oil Corporation (KCC Lic #5004), and that all leases within a ½ mile radius of the subject well are under a valid oil and gas lease held by Vincent Oil Corporation. Such leases held by Vincent Oil Corporation are valid under the primary term of the lease or extensions to the primary term or are held by ongoing production. As such no service of the referenced application to unleased mineral owners or operators of leased mineral rights is necessary.

Name:


Address:

RECEIVED
SEP 23 2009
KCC WICHITA


Signed this 21st day of September, 2009.


Duly Authorized Agent of Applicant

Subscribed and sworn to me this 21st day of September, 2009


Notary Public

My Commission expires:



AFFIDAVIT

STATE OF KANSAS \
- SS.
County of Sedgwick /

Mark Fletchall, of lawful age, being first duly sworn, deposeth and saith: That he is Record Clerk of The Wichita Eagle, a daily newspaper published in the City of Wichita, County of Sedgwick, State of Kansas, and having a general paid circulation on a daily basis in said County, which said newspaper has been continuously and uninterruptedly published in said County for more than one year prior to the first publication of the notice hereinafter mentioned, and which said newspaper has been entered as second class mail matter at the United States Post Office in Wichita, Kansas, and which said newspaper is not a trade, religious or fraternal publication and that a notice of a true copy is hereto attached was published in the regular and entire Morning issue of said The Wichita Eagle for 1 issues - weeks, that the first publication of said notice was

made as aforesaid on the 23rd of

September A.D. 2009, with

subsequent publications being made on the following dates:

And affiant further says that he has personal knowledge of the statements above set forth and that they are true.

Mark Fletchall

Subscribed and sworn to before me this

23rd day of September, 2009



Linda D. Toon

Notary Public Sedgwick County, Kansas

Printer's Fee : \$80.00

LEGAL PUBLICATION
Published in The Wichita Eagle
September 23, 2009 (2984965)
BEFORE THE STATE CORPORATION
COMMISSION OF THE
STATE OF KANSAS
NOTICE OF FILING APPLICATION
RE: Vincent Oil Corporation - Application
for Commingling of Production at the
Perkins #1-33 well, located in Ford County,
Kansas.
TO: All Oil & Gas Producers, Unleased
Mineral Interest Owners, and all persons
whomever concerned.
You, and each of you, are hereby notified
that Vincent Oil Corporation has filed an
application to commingle production from
the Pawnee formation with production from
the Lower Morrow sand and the
Mississippian formation at the Perkins #1-33
well located in the SE-NW-NE-NE of
Section 33, Township 28 South, Range 23
West, Ford County, Kansas.
Any persons who object to or protest this
application shall be required to file their
objections or protest with the Conservation
Division of the State Corporation
Commission of the State of Kansas within
fifteen (15) days from the date of this
publication. These protests shall be filed
pursuant to Commission regulations and
must state specific reasons why granting the
application may cause waste, violate
correlative rights or pollute the natural
resources of the State of Kansas.
All persons interested or concerned shall
take notice of the foregoing and shall govern
themselves accordingly.
Vincent Oil Corporation
155 N. Market, Ste 700
Wichita, Kansas 67202
(1-316-262-3573)

RECEIVED
SEP 29 2009
KCC WICHITA

Proof of Publication
State of Kansas, Ford County, SS.

Dodge City Daily Globe

Vincent Oil Corp.
155 N. Market
Wichita, KS. 67202

Reference: 17348 Account: 114156
Perkins #1-33 Well

Darrel Adams of lawful age, being duly sworn upon oath, states that he is the Publisher of the DODGE CITY DAILY GLOBE.

THAT said newspaper has been published at least weekly fifty (50) times a year and has been so published for at least five years prior to the first publication of the attached notice;

THAT said paper was entered as second-class mail matter at the post office of its publication;

THAT said paper has a general paid circulation on a daily, or weekly, or yearly basis in FORD COUNTY KANSAS, and is NOT a trade, religious or fraternal publication and has been PRINTED and published in FORD COUNTY, KANSAS.

THE ATTACHED was published on the following dates in a regular issue of said paper:

(Sign)

D. Adams

PUBLISHED ON: 09/23/09

TOTAL COST: \$27.30

FILED ON: 9/23/09

AD SPACE: 5.25 Inches

Witness my hand this 23 day of Sept, 2009

SUBSCRIBED and Sworn to Before Me This 23 day of Sept, 2009

Kathy Runquist

Notary Public, Ford County, Kansas

(Published in the Dodge City Daily Globe, September 23, 2009)

BEFORE THE STATE
CORPORATION COMMISSION
OF THE STATE OF KANSAS
NOTICE OF FILING APPLICATION

RE: Vincent Oil Corporation Application for Commingling of Production at the Perkins #1-33 well, located in Ford County, Kansas.
TO: All Oil & Gas Producers, Unleased Mineral Interest Owners, and all persons whomsoever concerned.

You, and each of you, are hereby notified that Vincent Oil Corporation has filed an application to commingle production from the Flawnee formation with production from the Lower Morrow sand and the Mississippian formation at the Perkins #1-33 well located in the SE-NW-NE-NE of Section 33, Township 28 South, Range 28 West, Ford County, Kansas.

Any persons who object to or protest this application shall be required to

file their objections or protest with the Conservation Division of the State Corporation Commission of the State of Kansas within fifteen (15) days from the date of this publication. These protests shall be filed pursuant to Commission regulations and must state specific reasons why granting the application may cause waste, violate correlative rights or pollute the natural resources of the State of Kansas.

All persons interested or concerned shall take notice of the foregoing and shall govern themselves accordingly.

Vincent Oil Corporation
155 N. Market, Ste 700
Wichita, Kansas 67202
(1-316-262-3573)
1T-Wed.

PAID
Date 9/25/09 By ICR
Amt. \$ 27.30

Daily Globe - Shopper's Weekly

RECEIVED
SEP 29 2009

KATHY RUNQUIST
Notary Public - State of Kansas
My Appt. Expires 11/23/12

KCC WICHITA