



Kathleen Sebelius, Governor
Thomas E. Wright, Chairman
Michael C. Moffet, Commissioner
Joseph F. Harkins, Commissioner

February 19, 2009

Brent B. Reinhardt
McCoy Petroleum Corporation
8080 E. Central, Suite #300
Wichita, KS 67206-2366

RE: Approved Commingling of Fluids, CO010901
Cheney Trust "A" 1-25, Sec. 25-T5S-R31W, Rawlins County
API No. 15-153-20866-00-00

Dear Mr. Reinhardt:

Your Application for Commingling of Fluids (ACO-4) for the above described well has been reviewed and approved by the Kansas Corporation Commission (KCC) per K.A.R. 82-3-123a. Notice was examined and found to be proper per K.A.R. 82-3-135a. No protest had been filed within the 15-day protest period. This application, which was received by the KCC on January 13, 2009 concerns approval for the commingling of fluids from one or more intervals with fluids from a production interval:

Source of Supply	Estimated Current Production			Perf Depth
	BOPD	MCFPD	BWPD	
Pawnee	0	0	20	4286-4290
LKC J, F, E, C, Pollnow	120	0	10	3958-4114
Total Estimated Current Production	120	0	30	

Based upon the depth of the LKC J, F, E, C, Pollnow formation perforations, total oil production shall not exceed 100 BOPD and total gas production shall not exceed 50% of the absolute open flow (AOF). Production from the well must be adjusted to comply with the allowable limit of 100 BOPD.

Docket Number CO010901 has been assigned to this approved application. Use this number for well completion reports (ACO-1) and other correspondence that may concern this approved commingling.

Sincerely,

Rick Hestermann
Production Department

Affidavit of Notice Served

Re: Application for: McCoy Petroleum Corporation Commingling of Production (K.A.R. 82-3-123) or Fluids (K.A.R. 82-3-123a)

Well Name: CHENEY TRUST "A" #1-25 Legal Location: 60'S & 130'W of C SE SW, Sec 25-5s-31w, Rawlins Co., KS

The undersigned hereby certifies that he / she is a duly authorized agent for the applicant, and that on the day 7th of January, 2009

a true and correct copy of the application referenced above was delivered or mailed to the following parties:

Note: A copy of this affidavit must be served as a part of the application.

Name and Address (Attach additional sheets if necessary) Name and Address (Attach additional sheets if necessary) Name and Address (Attach additional sheets if necessary)

Murfin Drilling Company, Inc.
250 N. Water St., Suite #300
Wichita, KS 67202

The Wichita Eagle
Official State Newspaper
Legal Notices Department
P.O. Box 820
Wichita, KS 67201-0820

The Rawlins County Square Deal
P.O. Box 371
114 S. 4th Street
Atwood, KS 67730

RECEIVED
KANSAS CORPORATION COMMISSION
JAN 13 2009
CONSERVATION DIVISION
WICHITA, KS

I further attest that notice of the filing of this application is to be published in the Wichita Eagle, the official state newspaper and the The Rawlins County Square Deal, the official county newspaper. A copy of the affidavit of this publication will be forwarded once published.

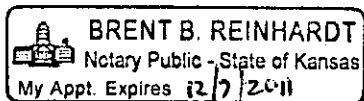
Signed this 7th day of January, 2009

Applicant of Duly Authorized Agent Scott Hampel, Vice President - Production

Subscribed and sworn to before me this 7th day of January, 2009

Notary Public

My Commission Expires: 12/7/2011



Protests may be filed by any party having a valid interest in the application. Petitions for protests shall be in writing and shall clearly identify the name and address of the protestant and the title of the application. The petition shall include a clear and concise statement of the direct and substantial interest of the protestant in the proceedings, including the manner in which the protestant may be affected, and the nature, extent, character and grounds of the protest. Protestants shall serve the protest upon the applicant by mail or personal service at the same time or before the protestant files the protest with the Conservation Division.

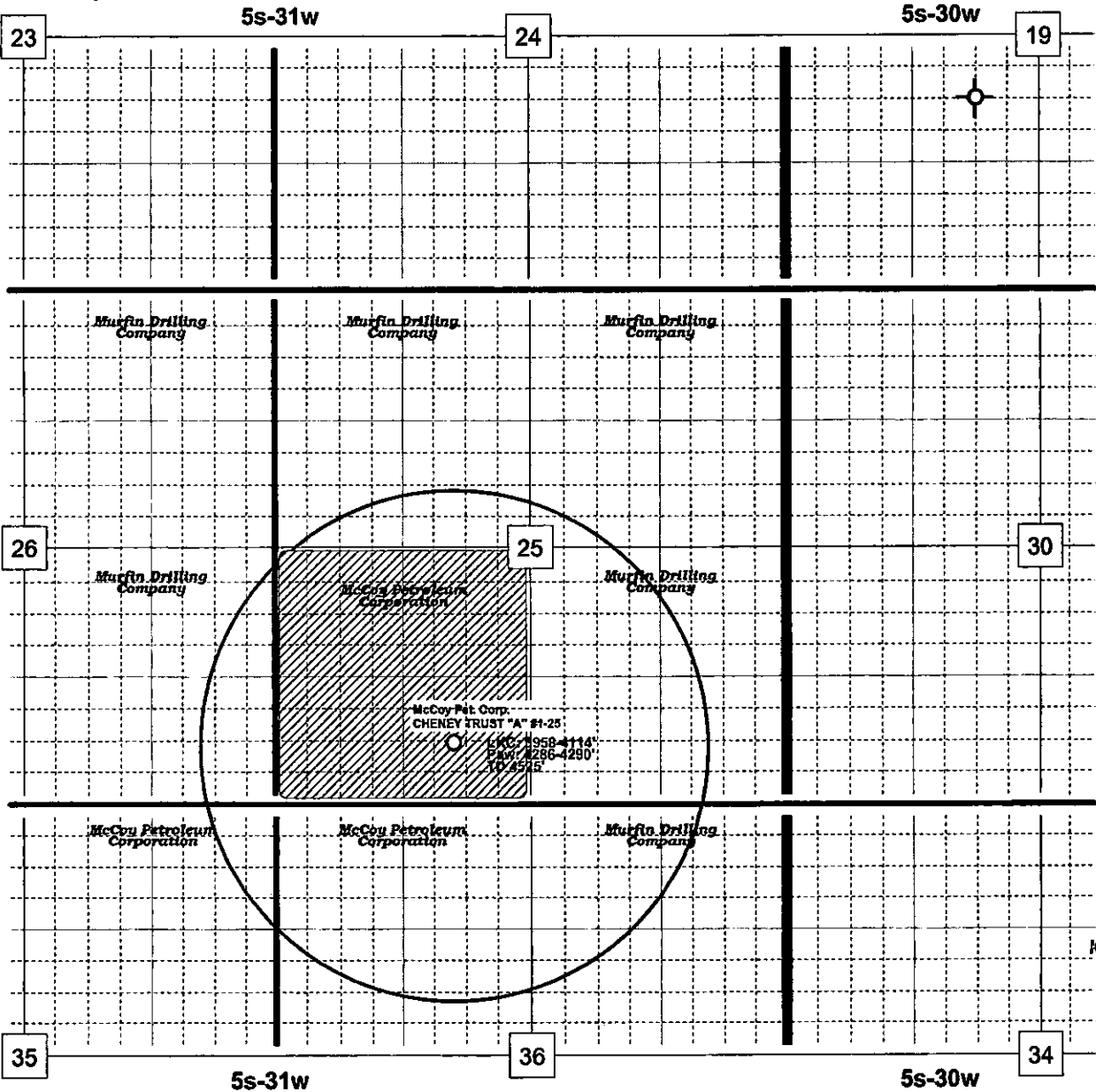
PLAT AND CERTIFICATION OF ACREAGE ATTRIBUTABLE TO A OIL WELL

Kansas Corporation Commission, Conservation Division
 Finney state office Building, 130 South Market, Room 2078 Wichita, Kansas 67202

API NUMBER: 15-153-20866
 OPERATOR: McCoy Petroleum Corporation
 LEASE: CHENEY TRUST "A" #1-25
 WELL NUMBER: #1-25
 FIELD: Wildcat
 NUMBER OF ACRES ATTRIBUTABLE TO WELL: 160
 QTR/QTR/QTR OF ACREAGE: SW

LOCATION OF WELL: COUNTY: Rawlins
 LOCATION OF WELL: 60'S & 130'W of C SE SW
660 feet from N S Line of Section
1850 feet from E W Line of Section
 SECTION 25 TWP 5 (S) RNG 31 E W
 IS SECTION REGULAR or IRREGULAR
 IF SECTION IS IRREGULAR, LOCATE WELL FROM NEAREST
 CORNER BOUNDARY. (check line below)
 Section corner used: NE NW SE SW

(Show the location of the well and shade attributable acreage for prorated or spaced wells).
 (Show the footage to the nearest lease or unit boundary line; and show footage to the nearest common source supply well).



- Applicant Well
- D & A Well
- Plugged Well
- Producing Well
- Gas Well
- Other Injection Well
- Water Supply Well WSW
- Plugged Injection Well
- Leased Area

Commingling:
 Show All Wells within
 a 1/2 mile radius.
 Show Names of
 Lessee of Record or
 Operators within a
 1/2 mile radius.

RECEIVED
 KANSAS CORPORATION COMMISSION
JAN 13 2009
 CONSERVATION DIVISION
 WICHITA, KS

The undersigned hereby certifies as Vice President - Production (title) for McCoy Petroleum Corporation (Co.), a duly authorized agent, that all information shown hereon is true and correct to the best of my knowledge and belief, that all acreage claimed attributable to the well named herein is held by production from that well and hereby make application for an allowable to be assigned to the well upon the filing of this form and the State test, whichever is later.

Signature Scott Hampel
 Scott Hampel

Subscribed and sworn to before me on this 7th day of January, 2009

BRENT B. REINHARDT
 Notary Public - State of Kansas
 My Appt. Expires 12/7/2011

Brent B Reinhardt
 Notary Public



Natural Gas Crude Oil
Exploration & Production

McCOY PETROLEUM CORPORATION

8080 E. Central, Suite 300
Wichita, KS 67206-2366

316-636-2737
316-636-2741 (Fax)

MEMO

January 7, 2009

Fm: Scott Hampel, Vice President - Production
To: Offset Operator, Landowner or Unleased Mineral Owner

Subj: Commingling of Production or Fluids Application
CHENEY TRUST "A" #1-25
60'S & 130'W of C SE SW
Sec 25-5s-31w
Rawlins County, KS

Pursuant to Kansas Corporation Commission instructions found in K.A.R. 82-3-135a(b), this letter serves as notice to all operators or unleased mineral owners within a one half mile radius of the above subject well that an application has been made for Commingling of Production or Fluids determination. This letter is for "information purposes" and requires no action on your part.

The ACO-4 "Application Commingling of Production or Fluids" has been submitted to the Kansas Corporation Commission.

Sincerely yours,

Scott Hampel

Vice President - Production

RECEIVED
KANSAS CORPORATION COMMISSION

JAN 13 2009

CONSERVATION DIVISION
WICHITA, KS



Natural Gas • Crude Oil
Exploration & Production

McCOY PETROLEUM CORPORATION

8080 E. Central, Suite 300
Wichita, KS 67206-2366

316-636-2737
316-636-2741 (Fax)

January 7, 2009

The Wichita Eagle
Official State Newspaper
Legal Notices Department
P. O. Box 820
Wichita, KS 67201-0820
O: 268-6562
F: 269-6767

The Rawlins County Square Deal
P.O. Box 371
114 S. 4th Street
Atwood, KS 67730
O: 785-626-3600

Ref. CHENEY TRUST "A" #1-25
60'S & 130'W of C SE SW
Sec 25-5s-31w
Rawlins County, KS

RECEIVED
KANSAS CORPORATION COMMISSION

JAN 13 2009

CONSERVATION DIVISION
WICHITA, KS

Dear Publishers:

Please publish the enclosed notice for the above referenced well in your paper at your earliest convenience.

Please send the invoice with an "Affidavit of Publication" to the above address with attention to Brent B. Reinhardt . If you have any questions please contact me.

Sincerely yours,

Scott Hampel
Vice President - Production

BEFORE THE STATE CORPORATION
COMMISSION OF THE STATE OF KANSAS
NOTICE OF FILING APPLICATION

RE: McCoy Petroleum Corporation -- Application for the commingling of
production from various zones.

TO: All Oil and Gas Producers, Unleased Minerals Interest Owners, Landowners, and all
persons whomsoever concerned.

You, and each of you, are hereby notified that McCoy Petroleum Corporation
has filed an application to commingle the Pawnee and Lansing Kansas City
zones in their CHENEY TRUST "A" #1-25, located 60'S & 130'W of C SE SW, Section
25-5s-31w, Rawlins County, Kansas

Any persons who object to or protest this application shall be required to file their objections
or protests with the Conservation Division of the State Corporation Commission of the State
of Kansas within fifteen (15) days from the date of this publication. These protests shall be
filed pursuant to the Commission regulations and must state specific reasons why the grant of
the application may cause waste, violate correlative rights or pollute the natural resources of
the state of Kansas. If no protests are received, this application may be granted through a
summary proceeding. If valid protests are received, this matter will be set for hearing.

All persons interested or concerned shall take notice of the forgoing and shall govern
themselves accordingly.

McCoy Petroleum Corporation
By Scott Hampel
Vice President - Production
8080 E. Central, Suite #300
Wichita, KS 67206-2366
(316) 636-2737



Scott Hampel

RECEIVED
KANSAS CORPORATION COMMISSION

JAN 13 2009

CONSERVATION DIVISION
WICHITA, KS

RECEIVED
KANSAS CORPORATION COMMISSION

FEB 10 2009

CONSERVATION DIVISION
WICHITA, KS

Affidavit of Publication
STATE OF KANSAS, RAWLINS COUNTY, ss:
George Snyderstrup
Being first duly sworn, Deposes and says: That
he is
EDITOR-OWNER

of the Rawlins County Square Deal, a weekly Newspaper printed in the State of Kansas, and published in and of general circulation in Rawlins County, Kansas, with a general paid circulation on a weekly basis in Rawlins County, Kansas, and that said newspaper is not a trade, religious nor fraternal publication.

Said newspaper is a Weekly published at least weekly 50 times a year; has been so published continuously and uninterruptedly in said county and state for a period of more than one year prior to the first publication of said notice and was designated by Resolution 93 R 8 of the Rawlins County Commissioners to be the official county newspaper and further designated by Resolution 93 R 9 of the Atwood City Council to be the official city newspaper. The Rawlins County Square Deal has been admitted at the post office of Atwood in said County as second class matter.

That the attached notice is a true copy thereof and was published in the regular and entire issue of said newspaper

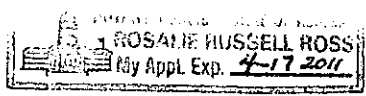
for 1 consecutive weeks, the first publication thereof being made as aforesaid on the 22 day of January 2009, with subsequent publications being made on the following dates:

_____, 2003 _____, 200_____
_____, 2004 _____, 200_____
_____, 200 _____, 200_____

George Snyderstrup

Subscribed and sworn to before me this 6th day of February, 2009.

Rosalie Russell Ross
Notary Public



Printer Fee 40.60

(First published in The Rawlins County Square Deal, Thursday, Jan. 22, 2009 - 1t.)

BEFORE THE STATE
CORPORATION COMMISSION
OF THE STATE OF KANSAS
NOTICE OF FILING APPLICATION

RE: McCoy Petroleum Corporation - Application for the commingling of production from various zones.

TO: All Oil and Gas Producers, Unleased Minerals Interest Owners, Landowners, and all persons whomsoever concerned.

You, and each of you, are hereby notified that McCoy Petroleum Corporation has filed an application to commingle the Pawnee and Lansing Kansas City zones in their CHENEY TRUST "A" #1-25, located 60'S and 130'W of C SE SW, Section 25-5s-31w, Rawlins County, Kansas

Any persons who object to or protest this application shall be required to file their objections or

protests with the Conservation Division of the State Corporation Commission of the State of Kansas within fifteen (15) days from the date of this publication. These protests shall be filed pursuant to the Commission regulations and must state specific reasons why the grant of the application may cause waste, violate correlative rights or pollute the natural resources of the state of Kansas. If no protests are received this application may be granted through a summary proceeding. If valid protests are received, this matter will be set for hearing.

All persons interested or concerned shall take notice of the foregoing and shall govern themselves accordingly.

McCoy Petroleum Corporation
By Scott Hampel
Vice President - Production
8080 E. Central, Suite #300
Wichita, KS 67206-2366
(316) 636-2737

/s/ Scott Hampel
Scott Hampel

KANSAS CORPORATION COMMISSION

FEB 12 2009

CONSERVATION DIVISION

AFFIDAVIT

STATE OF KANSAS \
- SS.
County of Sedgwick /

RECEIVED
KANSAS CORPORATION COMMISSION

JAN 21 2009

CONSERVATION DIVISION
WICHITA, KS

Nicole Mandina, of lawful age, being first duly sworn, deposeth and saith: That she is Record Clerk of The Wichita Eagle, a daily newspaper published in the City of Wichita, County of Sedgwick, State of Kansas, and having a general paid circulation on a daily basis in said County, which said newspaper has been continuously and uninterruptedly published in said County for more than one year prior to the first publication of the notice hereinafter mentioned, and which said newspaper has been entered as second class mail matter at the United States Post Office in Wichita, Kansas, and which said newspaper is not a trade, religious or fraternal publication and that a notice of a true copy is hereto attached was published in the regular and entire Morning issue of said The Wichita Eagle for _1_ issues - weeks, that the first publication of said notice was

made as aforesaid on the 16th of

January A.D. 2009, with

subsequent publications being made on the following dates:

And affiant further says that she has personal knowledge of the statements above set forth and that they are true.

[Handwritten signature of Nicole Mandina]

Subscribed and sworn to before me this

16th day of January, 2009

[Handwritten signature of Janice L. Trammell]
Notary Public Sedgwick County, Kansas

JANICE L. TRAMMELL
Notary Public - State of Kansas
My Appt. Expires 4-29-2012

LEGAL PUBLICATION

Published in the Wichita Eagle
January 16, 2009 (2918488)
BEFORE THE STATE CORPORATION COMMISSION OF THE STATE OF KANSAS
NOTICE OF FILING APPLICATION
RE: McCoy Petroleum Corporation -- Application for the commingling of production from various zones.
TO: All Oil and Gas Producers, Unleased Minerals Interest Owners, Landowners, and all persons whomsoever concerned.
You, and each of you, are hereby notified that McCoy Petroleum Corporation has filed an application to commingle the Pawnee and Lansing Kansas City zones in their CHENEY TRUST "A" #1-25, located 60°S & 130°W of C SE SW, Section 25-55-31W, Rawlins County, Kansas.
Any persons who object to or protest this application shall be required to file their objections or protests with the Conservation Division of the State Corporation Commission of the State of Kansas within fifteen (15) days from the date of this publication. These protests shall be filed pursuant to the Commission regulations and must state specific reasons why the grant of the application may cause waste, violate correlative rights or pollute the natural resources of the state of Kansas. If no protests are received, this application may be granted through a summary proceeding. If valid protests are received, this matter will be set for hearing.
All persons interested or concerned shall take notice of the foregoing and shall govern themselves accordingly.
McCoy Petroleum Corporation
By Scott Hampel
Vice President - Production
8080 E. Central, Suite #300
Wichita, KS 67206-2366
(316)636-2737

KANSAS CORPORATION COMMISSION

JAN 23 2009

CONSERVATION DIVISION

Printers Fee: \$86.00