

KANSAS CORPORATION COMMISSION
OIL & GAS CONSERVATION DIVISION

Form ACO-4
Form must be typed
July 2006

APPLICATION FOR COMMINGLING OF
PRODUCTION (K.A.R. 82-3-123) OR FLUIDS (K.A.R. 82-3-123a)

Commingling ID # CO 100803

Operator Information:

License #: 4767
Name: Ritchie Exploration, Inc.
Address: P.O. Box 783188
City/State/Zip: Wichita, KS 67278-3188
Contact Person: John Niernberger
Phone #: 316-691-9500

Well Information:

API #: 15-163-22961-00-02
Lease Name: Waller Well #: 2
Spot: -SE-NW-NW Sec. 6 Twp. 7 S. R. 20 East
County: Rooks West
Feet from North / South Line of Section: 990
Feet from East / West Line of Section: 4290

1. Name and upper and lower limit of each production interval to be commingled:

Formation: LKC (Perfs): 3613'-3617'; 3598'-3601'; 3576'-3578'; 3449'-3454'
Formation: Toronto (Perfs): 3436'-3438'
Formation: Arbuckle (Perfs): 3690.5'-3695.5'; 3682.5'-3687.5'
Formation: _____ (Perfs): _____
Formation: _____ (Perfs): _____

2. Estimated amount of fluid production to be commingled from each interval:

Formation: LKC BOPD: 0.33 MCFPD: _____ BWPD: 1.50
Formation: Toronto BOPD: 0.33 MCFPD: _____ BWPD: 3.50
Formation: Arbuckle BOPD: 2.79 MCFPD: _____ BWPD: 20.35
Formation: _____ BOPD: _____ MCFPD: _____ BWPD: _____
Formation: _____ BOPD: _____ MCFPD: _____ BWPD: _____

3. Plat map showing the location of the subject well, all other wells on the subject lease, and all wells on offsetting leases within a 1/2 mile radius of the subject well, and for each well the names and addresses of the lessee of record or operator.

RECEIVED
KANSAS CORPORATION COMMISSION

4. Signed certificate showing service of the application and affidavit of publication as required in K.A.R. 82-3-135a.

OCT 02 2008

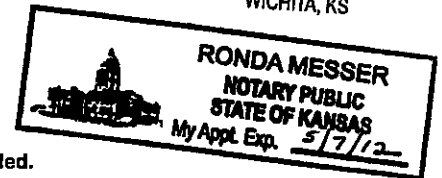
For Commingling of PRODUCTION ONLY, include the following:

- 5. Wireline log of subject well.
- 6. Complete Form ACO-1 (Well Completion form) for the subject well.

CONSERVATION DIVISION
WICHITA, KS

For Commingling of FLUIDS ONLY, include the following:

- _____ 5. Well construction diagram of subject well.
- _____ 6. Any available water chemistry data demonstrating the compatibility of the fluids to be commingled.



State of Kansas)
)
County of Sedgwick)

ss:

[Handwritten Signature]

Signature: _____
Printed Name: John C. Niernberger
Title: Production Manager

Subscribed & sworn to before me this 1st day of October, 20 08
Notary Public: Ronda Messer
My Commission Expires: 5/7/2012

VERIFICATION: I hereby certify that to the best of my current information, knowledge and personal belief, this request for commingling is true and proper and I have no information or knowledge, which is inconsistent with the information supplied in this application.

Protests may be filed by any party having a valid interest in the application. Protests must be in writing and comply with K.A.R. 82-3-135b and must be filed within 15 days of publication of the notice of application.

KCC Office Use Only

Denied Approved

KCC Date Received: 10-02-08 15-Day Periods Ends: 10-24-08

Approved By: _____ Date: _____

KANSAS
CORPORATION COMMISSION

Kathleen Sebelius, Governor
Thomas E. Wright, Chairman
Michael C. Moffet, Commissioner
Joseph F. Harkins, Commissioner

November 7, 2008

John Niernberger
Ritchie Exploration, Inc.
PO Box 783188
Wichita, KS 67278-3188

RE: Approved Commingling CO100803
Waller #2, Sec. 6-T7S-R20W, Rooks County
API No. 15-163-22961-00-02

Dear Mr. Niernberger:

Your Application for Commingling (ACO-4) for the above described well has been reviewed and approved by the Kansas Corporation Commission (KCC) per K.A.R. 82-3-123a. Notice was examined and found to be proper per K.A.R. 82-3-135a. No protest had been filed within the 15-day protest period. This application, which was received by the KCC on October 2, 2008 concerns approval to simultaneously produce from the following sources of supply through the same tubing string in the same wellbore:

| Source of Supply | Estimated Current Production | | | Perf Depth |
|------------------------------------|------------------------------|-------|-------|--------------|
| | BOPD | MCFPD | BWPD | |
| Toronto | 0.33 | 0 | 3.50 | 3436-3438 |
| LKC | 0.33 | 0 | 1.50 | 3449-3617 OA |
| Arbuckle | 2.79 | 0 | 20.35 | 3682-3695 OA |
| Total Estimated Current Production | 3.45 | 0 | 25.35 | |

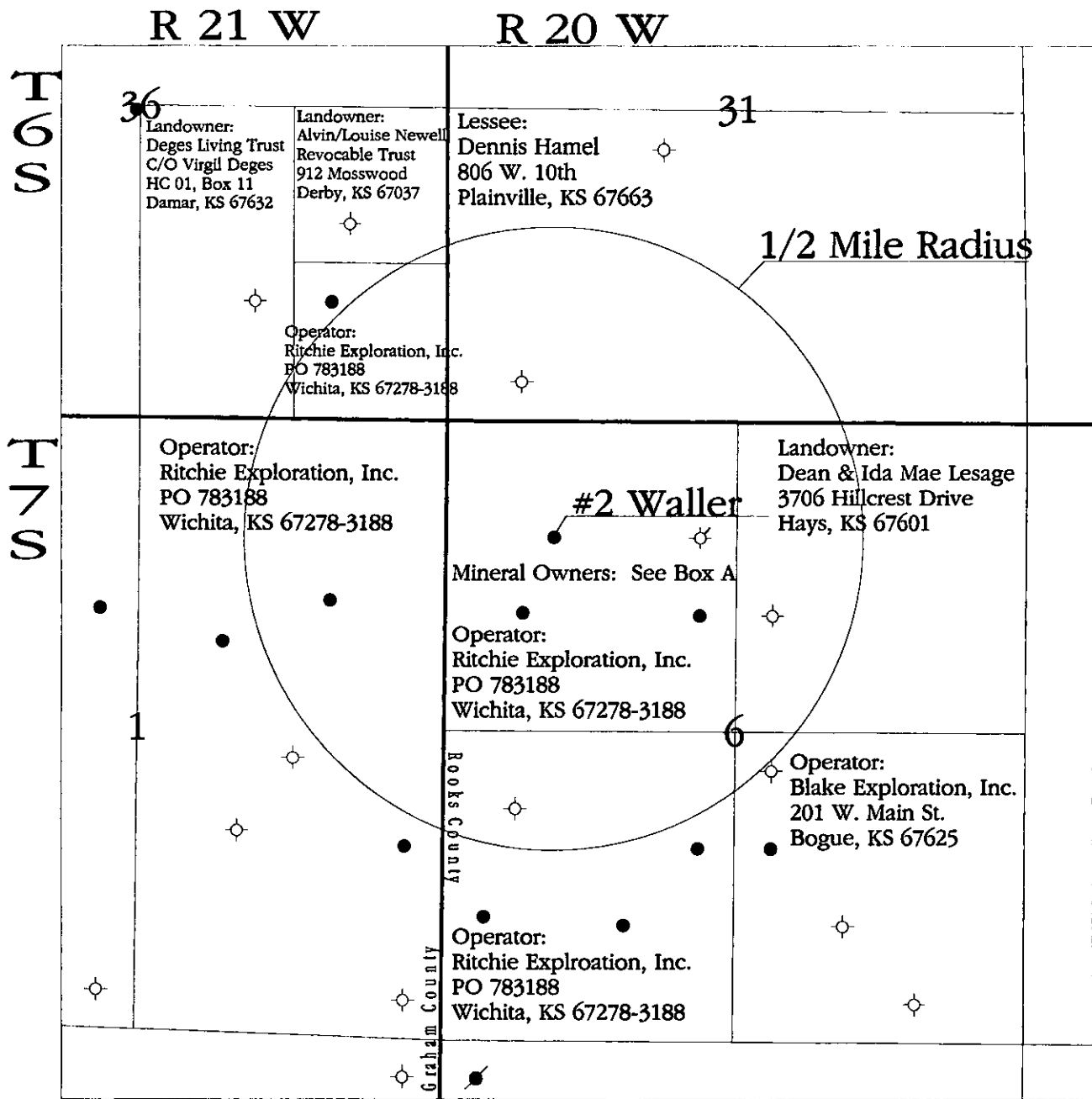
Based upon the depth of the Arbuckle formation perforations, total oil production shall not exceed 100 BOPD and total gas production shall not exceed 50% of the absolute open flow (AOF).

Docket Number CO100803 has been assigned to this approved application. Use this number for well completion reports (ACO-1) and other correspondence that may concern this approved commingling.

Sincerely,



Rick Hestermann
Production Department



Box A

*Jeffrey B. Christian Rev. Trust
Jeffrey B Christian, Trustee
5836 Blueridge St.
Wichita, KS 67208-4405


*Rebecca Stephan
2710 N. Lake Ridge St.
Wichita, KS 67205-1663

*Bradford J. Waller
320 N. Walnut St.
Stockton, KS 67669-1420

*Eris Larhee Waller
9 Sunset St.
Stockton, KS 67669-1432

*William L. Waller
9 Sunset St.
Stockton, KS 67669-1432

- Legend**
- Oil Well
 - / Abandoned Oil Well
 - Dry and Abandoned Well



**Application for
Commingling of
Production or Fluids**

Applicant Well: #2 Waller
All Wells, Name and Address of Landowner, Lessee of
Record, or Operator Within 1/2 Mile Radius

Graham / Rooks County, Kansas

| | | |
|------------------------------|----------------------|-----------------------------|
| Prepared By: Justin Clegg | Scale: 1 : 16,500 | Date: September 26, 2008 |
|------------------------------|----------------------|-----------------------------|

RECEIVED
KANSAS CORPORATION COMMISSION

OCT 02 2008

CONSERVATION DIVISION
WICHITA, KS

APPLICATION FOR COMMINGLING OF PRODUCTION OR FLUIDS

**Operator, Lessee or Unleased Mineral Owner
within a ½ mile radius of Ritchie Exploration, Inc.'s**

**#2 Waller
SE/4 NW/4 NW/4
Section 6-7S-20W
Rooks Co., KS**

**Township 6 South, Range 20 West
Rooks Co., KS**

| | | | |
|----------|-----|---|--------|
| Sec. 31: | S/2 | Dennis Hamel 806 W. 10 th Plainville, KS 67663 | Lessee |
|----------|-----|---|--------|

**Township 6 South, Range 21 West
Graham Co., KS**

| | | | |
|----------|---------|--|-----------|
| Sec. 36: | W/2SE/4 | Deges Living Trust C/o Virgil Deges HC 01, Box 11 Damar, KS 67632 | Landowner |
|----------|---------|--|-----------|

| | | | |
|--|----------|---|-----------|
| | NE/4SE/4 | Alvin & Louise Newell Rev. Trust 912 Mosswood Derby, KS 67037 | Landowner |
|--|----------|---|-----------|

| | | | |
|--|----------|---------------------------|--------------------------------|
| | SE/4SE/4 | Ritchie Exploration, Inc. | Operator: #1 Don Billips Trust |
|--|----------|---------------------------|--------------------------------|

**Township 7 South, Range 20 West
Rooks Co., KS**

| | | | |
|---------|------|---|-----------|
| Sec. 6: | NE/4 | Dean & Ida Mae Lesage 3706 Hillcrest Drive Hays, KS 67601 | Landowner |
|---------|------|---|-----------|

| | | | |
|--|------|---|------------------------|
| | SE/4 | Blake Exploration, Inc. 201 W. Main St. Bogue, KS 67625 | Operator: Loeffler B/C |
|--|------|---|------------------------|

| | | | |
|--|------|---------------------------|---|
| | SW/4 | Ritchie Exploration, Inc. | Operator: #1 R.V. Jones #2 R.V. Jones #3 R.V. Jones |
|--|------|---------------------------|---|

RECEIVED
OCT 02 2008
 KANSAS CORPORATION COMMISSION
 WICHITA, KS
 CONSERVATION DIVISION

NW/4

Ritchie Exploration, Inc.

Operator: #1 Waller
#1 Waller A OWWO
#2 Waller

Rebecca Stephan
2710 N. Lake Ridge St.
Wichita, KS 67205-1663

Mineral Owner (#2 Waller)

Bradford J. Waller
320 N. Walnut St.
Stockton, KS 67669-1555

Mineral Owner (#2 Waller)

Eris Larhee Waller
319 Gracie St.
Stockton, KS 67669-1420

Mineral Owner (#2 Waller)

William L. Waller
9 Sunset St.
Stockton, KS 67669-1432

Mineral Owner (#2 Waller)

Township 7 South, Range 21 West
Graham Co., KS

Sec. 1: E/2

Ritchie Exploration, Inc.

Operator: #1 Trexler
#2 Trexler OWWO
#4 Trexler

RECEIVED
KANSAS CORPORATION COMMISSION

OCT 02 2008

CONSERVATION DIVISION
WICHITA, KS



October 1, 2008

Dennis Hamel
806 10th
Plainville, KS 67663


To Whom It May Concern:

Enclosed please find Ritchie Exploration, Inc.'s Application for Wellbore Commingling of fluids from the Toronto, Lansing-Kansas City and Arbuckle sources of supply for the #2 Waller well located approx SE NW NW of Sec. 6-7S-20W, Rooks County, Kansas.

All oil/gas operators in Kansas are required by the Kansas Corporation Commission Regulations #82-3-123a and #82-3-135a(b) to notify each operator, lessee, or unleased mineral owner within one-half mile radius of the subject well.

No response is required, but if you should have a valid protest, it should be directed to the KCC office in Wichita, Kansas.

If you have any questions, please feel free to call John Niernberger at 316-691-9500.
Thanks for your time.


Sincerely,

John Niernberger, Production Manager

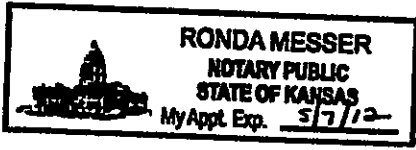
RECEIVED
KANSAS CORPORATION COMMISSION
OCT 02 2008
CONSERVATION DIVISION
WICHITA, KS

Date this application and certificate was mailed : 10/01/2008

STATE OF KANSAS)
COUNTY OF SEDGWICK) SS

This instrument was acknowledged before me on October 1, 2008 by John Niernberger as Production Manager of Ritchie Exploration, Inc., on behalf of said corporation.


Ronda Messer, Notary Public
My commission expires: 05/07/2012



P.O. Box 783188
Wichita, Kansas 67278-3188

(316) 691-9500
Fax (316) 691-9550
rei@ritchie-exp.com

8100 E. 22nd St. N., Bldg. 700
Wichita, Kansas 67226-2328



October 1, 2008

Virgil Deges
Deges Living Trust
HC 01, Box 11
Damar, KS 67632

To Whom It May Concern:

Enclosed please find Ritchie Exploration, Inc.'s Application for Wellbore Commingling of fluids from the Toronto, Lansing-Kansas City and Arbuckle sources of supply for the #2 Waller well located approx SE NW NW of Sec. 6-7S-20W, Rooks County, Kansas.

All oil/gas operators in Kansas are required by the Kansas Corporation Commission Regulations #82-3-123a and #82-3-135a(b) to notify each operator, lessee, or unleased mineral owner within one-half mile radius of the subject well.

No response is required, but if you should have a valid protest, it should be directed to the KCC office in Wichita, Kansas.

If you have any questions, please feel free to call John Niernberger at 316-691-9500.
Thanks for your time.

Sincerely,

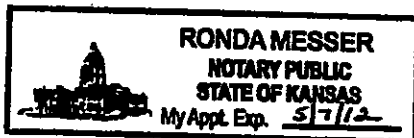

John Niernberger, Production Manager


RECEIVED
KANSAS CORPORATION COMMISSION
OCT 02 2008
CONSERVATION DIVISION
WICHITA, KS

Date this application and certificate was mailed : 10/01/2008

STATE OF KANSAS)
COUNTY OF SEDGWICK) SS

This instrument was acknowledged before me on October 1, 2008 by John Niernberger as Production Manager of Ritchie Exploration, Inc., on behalf of said corporation.




Ronda Messer, Notary Public
My commission expires: 05/07/2012

P.O. Box 783188
Wichita, Kansas 67278-3188

(316) 691-9500
Fax (316) 691-9550
rei@ritchie-exp.com

8100 E. 22nd St. N., Bldg. 700
Wichita, Kansas 67226-2328



October 1, 2008

Alvin & Louise Newell Rev. Trust
912 Mosswood
Derby, KS 67037

To Whom It May Concern:

Enclosed please find Ritchie Exploration, Inc.'s Application for Wellbore Commingling of fluids from the Toronto, Lansing-Kansas City and Arbuckle sources of supply for the #2 Waller well located approx SE NW NW of Sec. 6-7S-20W, Rooks County, Kansas.

All oil/gas operators in Kansas are required by the Kansas Corporation Commission Regulations #82-3-123a and #82-3-135a(b) to notify each operator, lessee, or unleased mineral owner within one-half mile radius of the subject well.

No response is required, but if you should have a valid protest, it should be directed to the KCC office in Wichita, Kansas.

If you have any questions, please feel free to call John Niernberger at 316-691-9500.
Thanks for your time.

Sincerely,

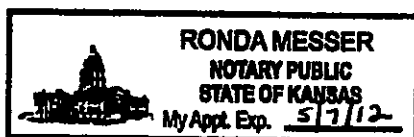

John Niernberger, Production Manager


RECEIVED
KANSAS CORPORATION COMMISSION
OCT 02 2008
CONSERVATION DIVISION
WICHITA, KS

Date this application and certificate was mailed : 10/01/2008

STATE OF KANSAS)
COUNTY OF SEDGWICK) SS

This instrument was acknowledged before me on October 1, 2008 by John Niernberger as Production Manager of Ritchie Exploration, Inc., on behalf of said corporation.




Ronda Messer, Notary Public
My commission expires: 05/07/2012

P.O. Box 783188
Wichita, Kansas 67278-3188

(316) 691-9500
Fax (316) 691-9550
rei@ritchie-exp.com

8100 E. 22nd St. N., Bldg. 700
Wichita, Kansas 67226-2328



October 1, 2008

Dean & Ida Mae Lesage
3706 Hillcrest Drive
Hays, KS 67601


To Whom It May Concern:

Enclosed please find Ritchie Exploration, Inc.'s Application for Wellbore Commingling of fluids from the Toronto, Lansing-Kansas City and Arbuckle sources of supply for the #2 Waller well located approx SE NW NW of Sec. 6-7S-20W, Rooks County, Kansas.

All oil/gas operators in Kansas are required by the Kansas Corporation Commission Regulations #82-3-123a and #82-3-135a(b) to notify each operator, lessee, or unleased mineral owner within one-half mile radius of the subject well.

No response is required, but if you should have a valid protest, it should be directed to the KCC office in Wichita, Kansas.

If you have any questions, please feel free to call John Niernberger at 316-691-9500.
Thanks for your time.

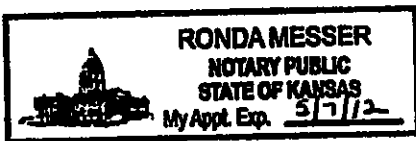
Sincerely,

John Niernberger, Production Manager


RECEIVED
KANSAS CORPORATION COMMISSION
OCT 02 2008
CONSERVATION DIVISION
WICHITA, KS

Date this application and certificate was mailed : 10/01/2008

STATE OF KANSAS)
COUNTY OF SEDGWICK) SS

This instrument was acknowledged before me on October 1, 2008 by John Niernberger as Production Manager of Ritchie Exploration, Inc., on behalf of said corporation.




Ronda Messer, Notary Public
My commission expires: 05/07/2012

P.O. Box 783188
Wichita, Kansas 67278-3188

(316) 691-9500
Fax (316) 691-9550
rei@ritchie-exp.com

8100 E. 22nd St. N., Bldg. 700
Wichita, Kansas 67226-2328



October 1, 2008

Blake Exploration, Inc.
201 W. Main St.
Bogue, KS 67625

To Whom It May Concern:

Enclosed please find Ritchie Exploration, Inc.'s Application for Wellbore Commingling of fluids from the Toronto, Lansing-Kansas City and Arbuckle sources of supply for the #2 Waller well located approx SE NW NW of Sec. 6-7S-20W, Rooks County, Kansas.

All oil/gas operators in Kansas are required by the Kansas Corporation Commission Regulations #82-3-123a and #82-3-135a(b) to notify each operator, lessee, or unleased mineral owner within one-half mile radius of the subject well.

No response is required, but if you should have a valid protest, it should be directed to the KCC office in Wichita, Kansas.

If you have any questions, please feel free to call John Niernberger at 316-691-9500.
Thanks for your time.

Sincerely,




John Niernberger, Production Manager

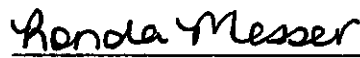
RECEIVED
KANSAS CORPORATION COMMISSION
OCT 02 2008
CONSERVATION DIVISION
WICHITA, KS

Date this application and certificate was mailed : 10/01/2008

STATE OF KANSAS)
COUNTY OF SEDGWICK) SS

This instrument was acknowledged before me on October 1, 2008 by John Niernberger as Production Manager of Ritchie Exploration, Inc., on behalf of said corporation.





Ronda Messer, Notary Public
My commission expires: 05/07/2012

P.O. Box 783188
Wichita, Kansas 67278-3188

(316) 691-9500
Fax (316) 691-9550
rei@ritchie-exp.com

8100 E. 22nd St. N., Bldg. 700
Wichita, Kansas 67226-2328



October 1, 2008

Rebecca Stephan
2710 N. Lake Ridge St.
Wichita, KS 67205-1663

To Whom It May Concern:

Enclosed please find Ritchie Exploration, Inc.'s Application for Wellbore Commingling of fluids from the Toronto, Lansing-Kansas City and Arbuckle sources of supply for the #2 Waller well located approx SE NW NW of Sec. 6-7S-20W, Rooks County, Kansas.

All oil/gas operators in Kansas are required by the Kansas Corporation Commission Regulations #82-3-123a and #82-3-135a(b) to notify each operator, lessee, or unleased mineral owner within one-half mile radius of the subject well.

No response is required, but if you should have a valid protest, it should be directed to the KCC office in Wichita, Kansas.

If you have any questions, please feel free to call John Niernberger at 316-691-9500.
Thanks for your time.

Sincerely,




John Niernberger, Production Manager


RECEIVED
KANSAS CORPORATION COMMISSION
OCT 02 2008
CONSERVATION DIVISION
WICHITA, KS

Date this application and certificate was mailed : 10/01/2008

STATE OF KANSAS)
COUNTY OF SEDGWICK) SS

This instrument was acknowledged before me on October 1, 2008 by John Niernberger as Production Manager of Ritchie Exploration, Inc., on behalf of said corporation.





Ronda Messer, Notary Public
My commission expires: 05/07/2012

P.O. Box 783188
Wichita, Kansas 67278-3188

(316) 691-9500
Fax (316) 691-9550
rei@ritchie-exp.com

8100 E. 22nd St. N., Bldg. 700
Wichita, Kansas 67226-2328



October 1, 2008

Bradford J. Waller
320 N. Walnut St.
Stockton, KS 67669-1555

To Whom It May Concern:

Enclosed please find Ritchie Exploration, Inc.'s Application for Wellbore Commingling of fluids from the Toronto, Lansing-Kansas City and Arbuckle sources of supply for the #2 Waller well located approx SE NW NW of Sec. 6-7S-20W, Rooks County, Kansas.

All oil/gas operators in Kansas are required by the Kansas Corporation Commission Regulations #82-3-123a and #82-3-135a(b) to notify each operator, lessee, or unleased mineral owner within one-half mile radius of the subject well.

No response is required, but if you should have a valid protest, it should be directed to the KCC office in Wichita, Kansas.

If you have any questions, please feel free to call John Niernberger at 316-691-9500.
Thanks for your time.

Sincerely,



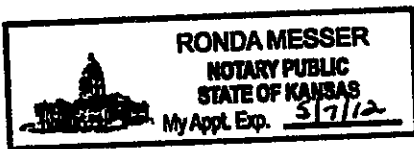
John Niernberger, Production Manager


RECEIVED
KANSAS CORPORATION COMMISSION
OCT 02 2008
CONSERVATION DIVISION
WICHITA, KS

Date this application and certificate was mailed : 10/01/2008

STATE OF KANSAS)
COUNTY OF SEDGWICK) SS

This instrument was acknowledged before me on October 1, 2008 by John Niernberger as Production Manager of Ritchie Exploration, Inc., on behalf of said corporation.





Ronda Messer, Notary Public
My commission expires: 05/07/2012

P.O. Box 783188
Wichita, Kansas 67278-3188

(316) 691-9500
Fax (316) 691-9550
rei@ritchie-exp.com

8100 E. 22nd St. N., Bldg. 700
Wichita, Kansas 67226-2328



October 1, 2008

Eris Larhee Waller
319 Gracie St.
Stockton, KS 67669-1420

To Whom It May Concern:

Enclosed please find Ritchie Exploration, Inc.'s Application for Wellbore Commingling of fluids from the Toronto, Lansing-Kansas City and Arbuckle sources of supply for the #2 Waller well located approx SE NW NW of Sec. 6-7S-20W, Rooks County, Kansas.

All oil/gas operators in Kansas are required by the Kansas Corporation Commission Regulations #82-3-123a and #82-3-135a(b) to notify each operator, lessee, or unleased mineral owner within one-half mile radius of the subject well.

No response is required, but if you should have a valid protest, it should be directed to the KCC office in Wichita, Kansas.

If you have any questions, please feel free to call John Niernberger at 316-691-9500.
Thanks for your time.

Sincerely,

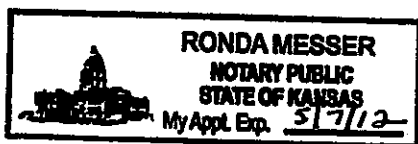

John Niernberger, Production Manager


RECEIVED
KANSAS CORPORATION COMMISSION
OCT 02 2008
CONSERVATION DIVISION
WICHITA, KS

Date this application and certificate was mailed : 10/01/2008

STATE OF KANSAS)
COUNTY OF SEDGWICK) SS

This instrument was acknowledged before me on October 1, 2008 by John Niernberger as Production Manager of Ritchie Exploration, Inc., on behalf of said corporation.




Ronda Messer, Notary Public
My commission expires: 05/07/2012

P.O. Box 783188
Wichita, Kansas 67278-3188

(316) 691-9500
Fax (316) 691-9550
rei@ritchie-exp.com

8100 E. 22nd St. N., Bldg. 700
Wichita, Kansas 67226-2328



October 1, 2008

William L. Waller
9 Sunset St.
Stockton, KS 67669-1432


To Whom It May Concern:

Enclosed please find Ritchie Exploration, Inc.'s Application for Wellbore Commingling of fluids from the Toronto, Lansing-Kansas City and Arbuckle sources of supply for the #2 Waller well located approx SE NW NW of Sec. 6-7S-20W, Rooks County, Kansas.

All oil/gas operators in Kansas are required by the Kansas Corporation Commission Regulations #82-3-123a and #82-3-135a(b) to notify each operator, lessee, or unleased mineral owner within one-half mile radius of the subject well.

No response is required, but if you should have a valid protest, it should be directed to the KCC office in Wichita, Kansas.

If you have any questions, please feel free to call John Niernberger at 316-691-9500.
Thanks for your time.


Sincerely,

John Niernberger, Production Manager


RECEIVED
KANSAS CORPORATION COMMISSION
OCT 02 2008
CONSERVATION DIVISION
WICHITA, KS

Date this application and certificate was mailed : 10/01/2008

STATE OF KANSAS)
COUNTY OF SEDGWICK) SS

This instrument was acknowledged before me on October 1, 2008 by John Niernberger as Production Manager of Ritchie Exploration, Inc., on behalf of said corporation.




Ronda Messer, Notary Public
My commission expires: 05/07/2012

P.O. Box 783188
Wichita, Kansas 67278-3188

(316) 691-9500
Fax (316) 691-9550
rei@ritchie-exp.com

8100 E. 22nd St. N., Bldg. 700
Wichita, Kansas 67226-2328



November 4, 2008

Ilene Emery
2235 Harlan
Denver, CO 80214

To Whom It May Concern:


Enclosed please find Ritchie Exploration, Inc.'s Application for Wellbore Commingling of fluids from the Toronto, Lansing-Kansas City and Arbuckle sources of supply for the #2 Waller well located approx SE NW NW of Sec. 6-7S-20W, Rooks County, Kansas.

All oil/gas operators in Kansas are required by the Kansas Corporation Commission Regulations #82-3-123a and #82-3-135a(b) to notify each operator, lessee, or unleased mineral owner within one-half mile radius of the subject well.

No response is required, but if you should have a valid protest, it should be directed to the KCC office in Wichita, Kansas.

If you have any questions, please feel free to call John Niernberger at 316-691-9500.
Thanks for your time.

Sincerely,


John Niernberger, Production Manager

RECEIVED
KANSAS CORPORATION COMMISSION

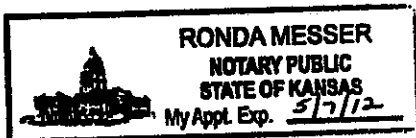
NOV 05 2008

CONSERVATION DIVISION
WICHITA, KS

Date this application and certificate was mailed : 11/04/2008

STATE OF KANSAS)
COUNTY OF SEDGWICK) SS

This instrument was acknowledged before me on November 4, 2008 by John Niernberger as Production Manager of Ritchie Exploration, Inc., on behalf of said corporation.





Ronda Messer, Notary Public

My commission expires: 05/07/2012

P.O. Box 783188
Wichita, Kansas 67278-3188

(316) 691-9500
Fax (316) 691-9550
rei@ritchie-exp.com

8100 E. 22nd St. N., Bldg. 700
Wichita, Kansas 67226-2328

AFFIDAVIT

STATE OF KANSAS \
- SS.
County of Sedgwick /

Nicole Mandina, of lawful age, being first duly sworn, deposes and saith: That she is Record Clerk of The Wichita Eagle, a daily newspaper published in the City of Wichita, County of Sedgwick, State of Kansas, and having a general paid circulation on a daily basis in said County, which said newspaper has been continuously and uninterruptedly published in said County for more than one year prior to the first publication of the notice hereinafter mentioned, and which said newspaper has been entered as second class mail matter at the United States Post Office in Wichita, Kansas, and which said newspaper is not a trade, religious or fraternal publication and that a notice of a true copy is hereto attached was published in the regular and entire Morning issue of said The Wichita Eagle for 1 issues - weeks, that the first publication of said notice was

made as aforesaid on the 8 th of

October A.D. 2008 , with



subsequent publications being made on the following dates:

And affiant further says that she has personal knowledge of the statements above set forth and that they are true.



Subscribed and sworn to before me this

8th day of October, 2008


Notary Public Sedgwick County, Kansas

Printers Fee: \$66.00

LEGAL PUBLICATION

First Published in the Wichita Eagle
October 8, 2008 (2890701)

LEGAL NOTICE

You, and each of you, are hereby notified that Ritchie Exploration, Inc. has filed an application to commence the commingling of production from the Toronto, Lansing-Kansas City and Arbuckle sources of supply for the #2 Waller well located approx SE NW NW of Sec. 6-7S-20W, Rooks County, Kansas. Any persons who object to or protest this application shall be required to file their objections or protests with the Conservation Division of the State Corporation Commission of the State of Kansas within fifteen (15) days from the date of the publication. These protests shall be filed pursuant to Commission regulations and must state specific reasons why the grant of the application may cause waste, violate correlative rights or pollute the natural resources of the state of Kansas. If no protests are received, this application may be granted through a summary proceeding. If valid protests are received, this matter will be set for hearing. All persons interested or concerned shall take notice of the foregoing and shall govern themselves accordingly.

ITCHIE EXPLORATION, INC.
P.O. Box 783188
Wichita, KS 67278-3188
(316)691-9500

RECEIVED
KANSAS CORPORATION COMMISSION

NOV 05 2008

CONSERVATION DIVISION
WICHITA, KS

AFFIDAVIT OF PUBLICATION

STATE OF KANSAS, ROOKS COUNTY, SS:

Jack Krier, of lawful age, being first duly sworn, deposes and says that she is the publisher of PLAINVILLE TIMES, a weekly newspaper published in the City of Plainville, in Rooks County, Kansas, and having a general circulation therein; that a notice of which a true copy as printed is hereto attached, has been published in each and every paper of each and every issue of said newspaper for a period of _____ consecutive weeks. The publication dates being:

(First published in the October 9, 2008 issue of the Plainville Times)

9 Oct, 20 08

LEGAL NOTICE

You, and each of you, are hereby notified that Ritchie Exploration, Inc. has filed an application to commence the commingling of production from the Toronto, Lansing-Kansas City and Arbuckle sources of supply for the #2 Waller well located approx SE NW of Sec. 6-7S-20W, Rooks County, Kansas.

Any persons who object to or protest this application shall be required to file their objections or protests with the Conservation Division of the State Corporation Commission of the State of Kansas within fifteen (15) days from the date of the publication. These protests shall be filed pursuant to Commission regulations and must state specific reasons why the grant of the application may cause waste, violate correlative rights or pollute the natural resources of the state of Kansas. If no protests are received, this application may be granted through a summary proceeding. If valid protests are received, this matter will be set for hearing.

All persons interested or concerned shall take notice of the foregoing and shall govern themselves accordingly.

RITCHIE EXPLORATION, INC.
P.O. Box 783188
Wichita, KS 67278-3188
(316) 691-9500

_____, 20____
_____, 20____
_____, 20____
_____, 20____

Affiant further says that said newspaper has been continuously and uninterruptedly published in said county during the period of fifty-two consecutive weeks prior to the date of the first publication of said notice as aforesaid; and that prior to and during the duration of this notice said newspaper has been admitted to the United States mails in said County as Second Class Matter; and that all statements herein made are within the personal knowledge of the affiant.

Jack Krier

Publisher

Subscribed and sworn to before me this 13th day of Oct A.D., 2008

Cynthia M Reed

(Notary Public)



My commission expires on the 22nd day of April, 2009

PRINTER'S FEES: \$ 30.88

RECEIVED
KANSAS CORPORATION COMMISSION

NOV 05 2008

CONSERVATION DIVISION
WICHITA, KS

[Signature]