

15-115-20300-0000

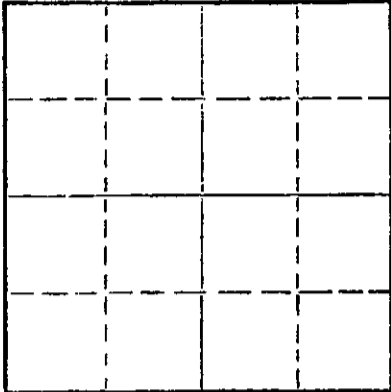
STATE OF KANSAS
STATE CORPORATION COMMISSION

Form CP-4

WELL PLUGGING RECORD

Give All Information Completely
Make Required Affidavit
Mail or Deliver Report to:
Conservation Division
State Corporation Commission
211 No. Broadway
Wichita, Kansas

NORTH



Locate well correctly on above
Section Plat

Rush County, Sec. 9 Twp. 17 Rge. 17 (E) (W)
Location as "NE/CNW/SW" or footage from lines: C NE NW
Lease Owner Frontier Oil Company
Lease Name Gerboth Well No. 1
Office Address Russell, Kansas
Character of Well (completed as Oil, Gas or Dry Hole) _____
Date well completed _____ 19____
Application for plugging filed _____ 19____
Application for plugging approved _____ 19____
Plugging commenced 7-17-70 _____ 19____
Plugging completed 7-21-70 _____ 19____
Reason for abandonment of well or producing formation _____
If a producing well is abandoned, date of last production _____ 19____

RECEIVED
STATE CORPORATION COMMISSION
SEP 2 1970
CONSERVATION DIVISION
Wichita, Kansas

Was permission obtained from the Conservation Division or its agents before plugging was commenced? Yes

Name of Conservation Agent who supervised plugging of this well Leo Massey
Producing formation _____ Depth to top _____ Bottom _____ Total Depth of Well 3618 Feet
Show depth and thickness of all water, oil and gas formations.

OIL, GAS OR WATER RECORDS

CASING RECORD

FORMATION	CONTENT	FROM	TO	SIZE	PUT IN	PULLED OUT
				8 5/8	210	None
				4 1/2	3618	2717' .78

Describe in detail the manner in which the well was plugged, indicating where the mud fluid was placed and the method or methods used in introducing it into the hole. If cement or other plugs were used, state the character of same and depth placed, from _____ feet to _____ feet for each plug set.

Moved to location and set in unit. Pushed plug to 3470'. Dug cellar and unpacked head. Took tension on pipe and had 19" tension at 1600#. Sanded off bottom with 10 gallons of sand and 4 sacks of cement. Shot pipe at 2705' and worked pipe loose. Laid down 50 joints of casing. Repacked braden head and shut down for weekend. Finished laying down a total of 82 joints. Loaded trailer and cleared hole for plugging. Tallied pipe. Moved unit off location. Squeezed well with 3 sacks of hulls, 20 sacks of gel and 100 sacks of pozmix 50/50 cement.

(If additional description is necessary, use BACK of this sheet)


Name of Plugging Contractor Forbes Casing Pulling Company, Inc.
Address P. O. Box 221 Great Bend, Kansas

STATE OF Kansas COUNTY OF Barton, ss.
James W. Rockhold (employee of owner) or (owner or operator) of the above-described

well, being first duly sworn on oath, says: That I have knowledge of the facts, statements, and matters herein contained and the log of the above-described well, as filed, and that the same are true and correct. So help me God.

(Signature) James W. Rockhold
P. O. Box 221 Great Bend, Kansas
(Address)

SUBSCRIBED AND SWORN to before me this 26 day of August 19 70



My commission expires May 27, 1973 Notary Public.

DRILLERS LOG

No. 1 Gerboth

CASING RECORD:	COMPANY:	Frontier Oil Company	DESCRIPTION:
8 5/8" @ 210' w/160 sx cement	CONTRACTOR:	Red Tiger Drilling Company	NE NW 9-17S-17W
4 1/2" @ 3618' w/175 sx cement	COMMENCED:	February 22, 1970	Rush County, Kansas
TOTAL DEPTH: 3620'	COMPLETED:	March 4, 1970	ELEVATION: 2063 DF 2066 RB


<u>FORMATION</u>	<u>FROM</u>	<u>TO</u>	<u>REMARKS</u>
Sod & Post Rock	0	40	
Shale & Sand	40	215	
Shale	215	370	
Shale & Sand	370	1169	
Anhydrite	1169	1204	
Shale & Shells	1204	1515	
Shale & Lime	1515	3100	
Lime	3100	3280	
Lime & Shale	3280	3358	
Lime	3358	3620	

I certify that this is a true and correct copy of the above log to the best of my knowledge.

FRONTIER OIL COMPANY

Jim Farrice
Jim Farrice

Subscribed and sworn to before me this 16th day of July, 1970.



Gloria Fawcett
Notary Public

My Commission Expires:

10/25/72

RECEIVED
STATE CORPORATION COMMISSION
JUL 17 1970
CONSERVATION DIVISION
Wichita, Kansas