

15.1165-00295-0000


STATE OF KANSAS
STATE CORPORATION COMMISSION

WELL PLUGGING RECORD
OR
FORMATION PLUGGING RECORD

Strike out upper line
when reporting plugging
off formations.

Give All Information Completely
Make Required Affidavit
Mail or Deliver Report to:
Conservation Division
State Corporation Commission
800 Bitting Building
Wichita, Kansas

NORTH



Locate well correctly on above
Section Plat

Rush

County. Sec. 15 Twp. 17 Rge. (E) 17 (W)

Location as "NE¼NW¼SW¼" or footage from lines. C N/2 NE SW

Lease Owner Lario Oil & Gas Company

Lease Name Schwindt Well No. 1

Office Address Wichita, Kansas

Character of Well (completed as Oil, Gas or Dry Hole) Dry hole

Date, well completed. May 26 1942

Application for plugging filed. May 26 1942

Application for plugging approved. May 26 1942

Plugging Commenced. May 26 1942

Plugging Completed. May 26 1942

Reason for abandonment of well or producing formation Dry Hole

If a producing well is abandoned, date of last production. 19

Was permission obtained from the Conservation Division or its agents before plugging was commenced? Yes

Name of Conservation Agent who supervised plugging of this well. C. T. Alexander

Producing formation. Depth to top Bottom Total Depth of Well 3,579' Feet

Show depth and thickness of all water, oil and gas formations.

OIL, GAS OR WATER RECORDS

CASING RECORD

Formation	Content	From	To	Size	Put In	Pulled Out
				<u>12 1/2"</u>	<u>75'</u>	<u>None</u>

Describe in detail the manner in which the well was plugged, indicating where the mud fluid was placed and the method or methods used in introducing it into the hole. If cement or other plugs were used, state the character of same and depth placed, from feet to feet for each plug set.

Hole was filled with mud from 3579' to 300', a permanent bridge was placed at 300', cement was run to 280', mudded to 26' and cemented to 6', hole was mudded to top of surface

PLUGGING
FILE 15 17 1210
BOOK 36 18

(If additional description is necessary, use BACK of this sheet)

Correspondence regarding this well should be addressed to H. E. Miller
Address Lario Oil & Gas Company
Wichita, Kansas

STATE OF Kansas, COUNTY OF Sedgwick, ss.

Leo Ross (employee of owner) or (owner or operator) of the above-described well, being first duly sworn on oath, says: That I have knowledge of the facts, statements, and matters herein contained and the log of the above-described well as filed and that the same are true and correct. So help me God.

(Signature) Leo Ross
Wichita, Kansas

SUBSCRIBED AND SWORN to before me this 9th day of June

My commission expires Aug. 20, 1943
W. D. Neill Notary Public

15.165-00295-0000 Commenced - 5/9/42
 Completed - 5/27/42
 Drilled by - Trigg Oil Co.
 12 1/2" - 75' with 90 sacks
 OVA


Lario Oil & Gas Company

Well Log ----- Schwindt #1

Located C N 1/2 NE 1/4 SW 1/4 Sec. 15
 17S 17W, Rush County, Kansas

Surface	0- 75
Shale	75- 235
Sand	235- 305
Shale	305- 385
Sand & Shale	385- 532
Sand	532- 588
Red Rock	588- 827
Shale	827- 850
Red Rock	850- 875
Lime	875- 882
Shale & Shells	882-1018
Red Rock	1018-1163
Lime	1163-1198
Shale & Shells	1198-1986
Lime	1986-2140
Shale	2140-2212
Lime	2212-2308
Shale & Shells	2308-2350
Lime	2350-2405
Shale & Shells	2405-2506
Lime	2506-2508
Shale & Shells	2508-2360
Lime	2360-2375
Shale & Shells	2375-3056
Lime	3056-3569
Sand	3569-3570
Sand & Granite	3570-3579

PLUGGING
 FILE SEC. 15 N 17 R 17 W
 BOOK PAGE 36 LINE 1-8



I, J. E. Trigg, of Oklahoma City, Oklahoma, do hereby certify that the above and foregoing is a true and correct copy of the well log of the Schwindt #1 well as reflected by my records.

J. E. Trigg

Subscribed and sworn to before me this 28th day of May, 1942.

Diana Cawthon
 Notary Public

My commission expires: 11-13-42

15.165-00295-0000

LARIO OIL & GAS COMPANY

PRODUCERS



WICHITA, KANSAS

June 30, 1942.

Kansas State Corporation Commission,
800 Bitting Building,
Wichita, Kansas.



Gentlemen:

Enclosed find Well Log on our Schwindt
Well No. 1, located in the SW/4, Section 15-Township
17-Range 17W, Rush County, Kansas.

Yours very truly,

PRODUCTION DEPARTMENT.

LLR:FD
Encl. 1



15-165-00295-0000

LARIO OIL & GAS COMPANY

PRODUCERS



WICHITA, KANSAS

June 16, 1942

Kansas State Corporation Commission,
800 Bitting Building,
Wichita, Kansas.

Gentlemen:

Enclosed find certified copy of well
plugging record on our Schwindt Well #1, located
in Section 15, Township 17, Range 17W, Rush County,
Kansas.

Yours very truly,

PRODUCTION DEPARTMENT.

LLR:FD
Encl.

			NG
P			
FILE	15	17	17W
BOOK	36		18-

