

KANSAS CORPORATION COMMISSION  
OIL & GAS CONSERVATION DIVISION

Form ACO-4  
Form must be typed  
July 2006

APPLICATION FOR COMMINGLING OF  
PRODUCTION (K.A.R. 82-3-123) OR FLUIDS (K.A.R. 82-3-123a)

Commingling ID # CO 030701

Operator Information:

License #: 9152  
Name: MAREXCO, Inc.  
Address: 3555 NW 58th St. - Suite 420  
City/State/Zip: Oklahoma City, OK 73112  
Contact Person: Stephen W. Marden  
Phone #: (405) 942-4880

Well Information:

API #: 15-063-20,917-0000  
Lease Name: Wieland Well #: 41-20  
Spot: - NE NE - NE Sec 20 Twp. 11 S. R 31  East  
County: Gove  West  
Feet from  North /  South Line of Section: 330'  
Feet from  East /  West Line of Section: 330'

1. Name and upper and lower limit of each production interval to be commingled:

Formation: Cherokee (Johnson zone) (Perfs): 4548-4556 - open  
Formation: Pawnee (Myrick Station) (Perfs): 4454-4456 - open  
Formation: Marmaton (Perfs): 4323-4328 - open  
Formation: Lansing "K" (Perfs): 4240-4242 & 4245-4247  
Formation: Lansing "J" (Perfs): 4214-4216

2. Estimated amount of fluid production to be commingled from each interval:

Formation: Cherokee (Johnson zone) ) BOPD: \_\_\_\_\_ MCFPD: \_\_\_\_\_ BWPD: \_\_\_\_\_  
Formation: Pawnee (Myrick Station) ) BOPD: 5 MCFPD: \_\_\_\_\_ BWPD: 15  
Formation: Marmaton ) BOPD: \_\_\_\_\_ MCFPD: \_\_\_\_\_ BWPD: \_\_\_\_\_  
Formation: Lansing "K" ) BOPD: 15-20 MCFPD: \_\_\_\_\_ BWPD: ?  
Formation: Lansing "J" ) BOPD: 5 MCFPD: \_\_\_\_\_ BWPD: ?

3. Plat map showing the location of the subject well, all other wells on the subject lease, and all wells on offsetting leases within a 1/2 mile radius of the subject well, and for each well the names and addresses of the lessee of record or operator.

4. Signed certificate showing service of the application and affidavit of publication as required in K.A.R. 82-3-135a.

For Commingling of PRODUCTION ONLY, include the following:


- 5. Wireline log of subject well.
- 6. Complete Form ACO-1 (Well Completion form) for the subject well.

For Commingling of FLUIDS ONLY, include the following:

- \_\_\_\_\_ 5. Well construction diagram of subject well.
- \_\_\_\_\_ 6. Any available water chemistry data demonstrating the compatibility of the fluids to be commingled.

RECEIVED  
MAR 26 2007

RECEIVED  
KANSAS CORPORATION COMMISSION  
JAN 22 2007  
CONSERVATION DIVISION  
WICHITA, KS



State of Oklahoma )  
County of Oklahoma )

ss:

VERIFICATION: I hereby certify that to the best of my current information, knowledge and personal belief, this request for commingling is true and proper and I have no information or knowledge, which is inconsistent with the information supplied in this application.

Signature: Stephen W. Marden  
Printed Name: Stephen W. Marden  
Title: V.P.

Subscribed & sworn to before me this 18<sup>th</sup> day of Jan, 20 07

Notary Public: Daniel Smith

My Commission Expires: Aug 5, 2010

Protests may be filed by any party having a valid interest in the application. Protests must be in writing and comply with K.A.R. 82-3-135b and must be filed within 15 days of publication of the notice of application.

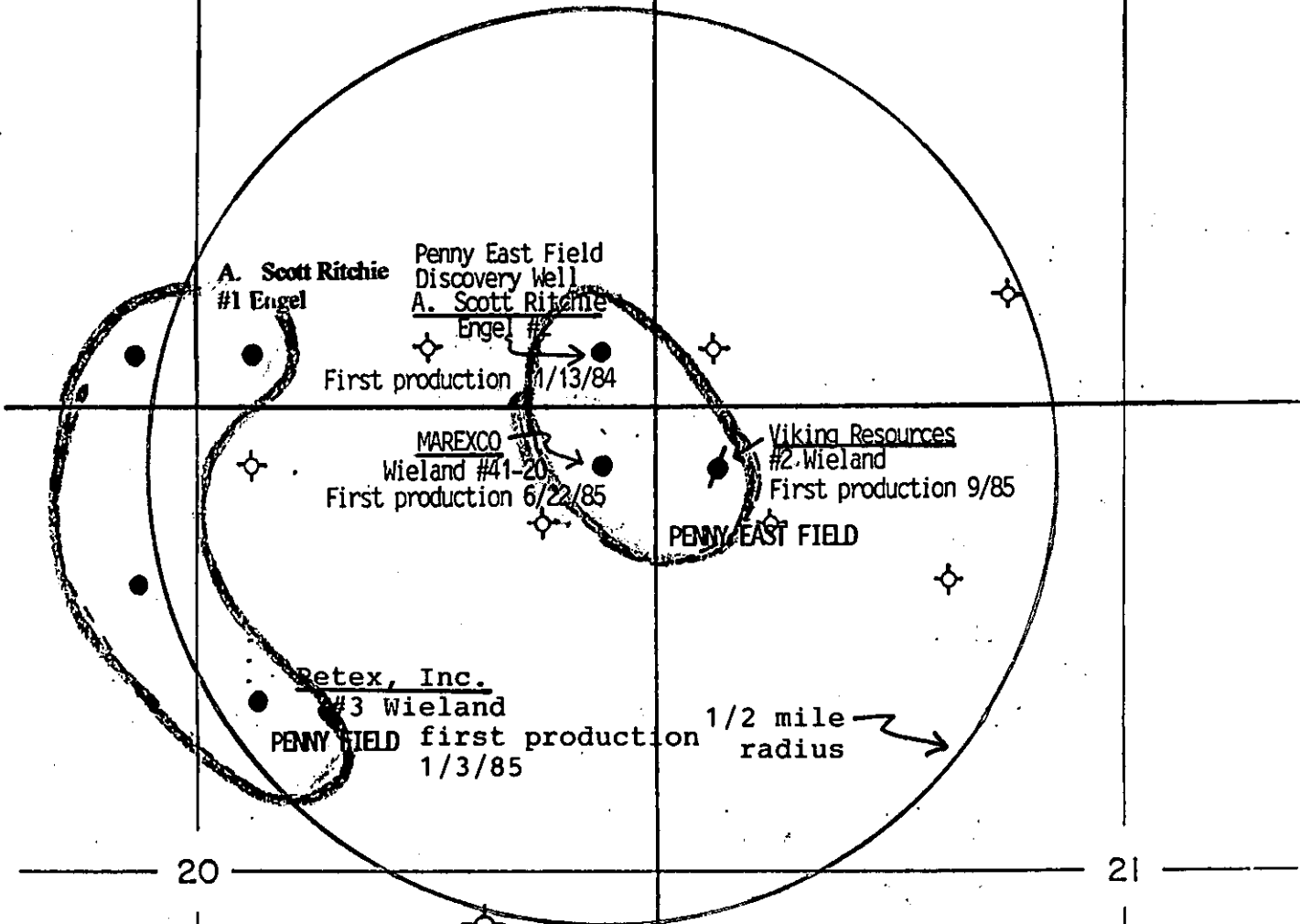
**KCC Office Use Only**  
 Denied  Approved  
KCC Date Received: \_\_\_\_\_ 15-Day Periods Ends: \_\_\_\_\_  
Approved By: \_\_\_\_\_ Date: \_\_\_\_\_

PORTION OF T11S - R31W  
GOVE COUNTY, KANSAS

R 31 W

17

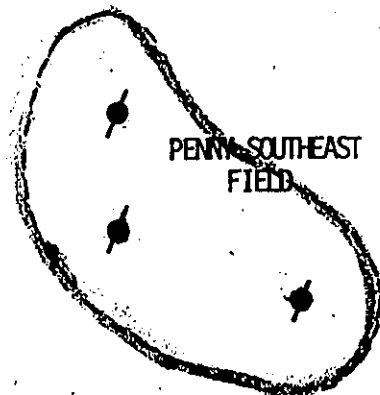
16



20

21

T  
11  
S



RECEIVED  
MAR 26 2007  
KCC WICHITA

- - OIL WELL
- - PLUGGED & ABANDONED
- ⊕ - DRY HOLE

MAREXCO, Inc.  
Request to commingle  
Production in Wick  
330' FNL & 330" FEL  
Section 20, T11S-R31W  
Gove County, Kansas

RECEIVED  
KANSAS CORPORATION COMMISSION  
JAN 22 2007  
CONSERVATION DIVISION  
WICHITA, KS

**AFFIDAVIT OF PUBLICATION**  
State of Kansas,  
Gove County, ss:

Roxanne Broeckelman,  
being first duly sworn, deposes and  
says: That she is  
co-publisher of

**Gove County Advocate**, a weekly  
newspaper printed in the State of  
Kansas, and published in and of  
general circulation in Gove County,  
Kansas, with a general paid  
circulation on a weekly basis in  
Gove County, Kansas, and that said  
newspaper is not a trade, religious  
or fraternal publication.

Said newspaper is a weekly  
published at least 50 times a year;  
and has been so published  
continuously and uninterruptedly in  
said county and state for a period of  
more than five years prior to the first  
publication of said notice; and has  
been admitted at the post office in  
Quinter in said county as periodical  
class mail matter.

That the attached notice is a true  
copy thereof and was published in  
the regular and entire issue of said

newspaper for one  
consecutive week(s), the first  
publication thereof being made as  
aforesaid on the 7th day  
of March, 2007,  
with subsequent publications being  
made on the following dates:

- \_\_\_\_\_
- \_\_\_\_\_
- \_\_\_\_\_
- \_\_\_\_\_
- \_\_\_\_\_
- \_\_\_\_\_

Printer's Fee ..... \$ 20.00  
Additional Copies ..... \$ \_\_\_\_\_  
Affidavit Fees ..... \$ 10.00  
Total Publication Fees \$ 21.00

Roxanne Broeckelman

Subscribed and sworn to before me  
this 7th day of  
March, 2007

Linda L. Zerr  
Notary Public

My commission expires:  
January 8, 2009

**LEGAL ADVERTISING**  
(Published in the Gove County Advocate,  
Quinter, KS; Wed., March 7, 2007 - 11)  
Before The State Corporation Commission  
of the State of Kansas  
**NOTICE OF FILING APPLICATION**  
RE: MAREXCO, Inc. - Application for a permit  
to authorize the commingling of zones in the  
Wieland #41-20 well, located in NE NE NE/4  
of Section 20, 11S-31W, Gove County, Kansas.  
TO: All Oil and Gas Producers, Unleased  
Minerals Interest Owners, Landowners, and all  
persons whomsoever concerned.  
You and each of you, are hereby notified  
that MAREXCO, Inc. has filed an application to  
commingle Cherokee, Pawnee, Marmaton and  
Lansing zones in the Wieland #41-20 well locat-  
ed in the NE NE NE/4 of Section 20, 11S-  
31W, of Gove County, Kansas.  
Any persons who object to or protest this  
application shall be required to file their objec-  
tions or protests with the Conservation Division  
of the State Corporation Commission within fif-  
teen (15) days from the date of this publication.  
These protests shall be filed pursuant to  
Commission regulations and must state specific  
reasons why the grant of the application may  
cause waste, violate correlative rights or pollute  
the natural resources of the State of Kansas. If  
no protests are received, this application may  
be granted through a summary proceeding. If  
valid protests are received, this matter will be  
set for hearing.  
All persons interested or concerned shall  
take notice of the foregoing and shall govern  
themselves accordingly.  
MAREXCO, Inc.  
3555 NW 58th Street, Suite 420  
Oklahoma City, Oklahoma 73112  
(405) 942-4880

RECEIVED  
MAR 26 2007  
KCC WICHITA

LINDA L. ZERR  
NOTARY PUBLIC  
STATE OF KANSAS  
My Adot. Exp. 1-8-2009

**AFFIDAVIT**

STATE OF KANSAS \  
- SS.  
County of Sedgwick /

Nicole Mandina, of lawful age, being first duly sworn, deposeth and saith: That she is Record Clerk of The Wichita Eagle, a daily newspaper published in the City of Wichita, County of Sedgwick, State of Kansas, and having a general paid circulation on a daily basis in said County, which said newspaper has been continuously and uninterruptedly published in said County for more than one year prior to the first publication of the notice hereinafter mentioned, and which said newspaper has been entered as second class mail matter at the United States Post Office in Wichita, Kansas, and which said newspaper is not a trade, religious or fraternal publication and that a notice of a true copy is hereto attached was published in the regular and entire Morning issue of said The Wichita Eagle for  1  issues - weeks, that the first publication of said notice was

made as aforesaid on the  3rd  of

March  A.D.  2007 , with

subsequent publications being made on the following dates:


And affiant further says that she has personal knowledge of the statements above set forth and that they are true.



Subscribed and sworn to before me this

3rd  day of  March ,  2007

Notary Public Sedgwick County, Kansas



Printer's Fee  \$78.00

**LEGAL PUBLICATION**

First published in the Wichita Eagle on March 3rd, 2007 (2634774)  
BEFORE THE STATE CORPORATION COMMISSION OF THE STATE OF KANSAS  
NOTICE OF FILING APPLICATION  
RE: MAREXCO, Inc.-Application for a permit to authorize the commingling of zones in the Wieland #41-20 well, located in NE NE 1/4 of Section 20, 11S-31W, Gove County, Kansas.  
TO: All Oil and Gas Producers, Unleased Minerals Interest Owners, Landowners, and all persons whomsoever concerned.  
You and each of you, are hereby notified that MAREXCO, Inc. has filed an application to commingle Cherokee, Pawnee, Marmaton and Lansing zones in the Wieland #41-20 well located in the NE NE 1/4 of Section 20, 11S-31W, of Gove County, Kansas.  
Any persons who object to or protest this application shall be required to file their objections or protests with the Conservation Division of the State Corporation Commission within fifteen (15) days from the date of this publication. These protests shall be filed pursuant to Commission regulations and must state specific reasons why the grant of the application may cause waste, violate correlative rights or pollute the natural resources of the state of Kansas. If no protests are received, this application may be granted through a summary proceeding. If valid protests are received, this matter will be set for hearing.  
All persons interested or concerned shall take notice of the foregoing and shall govern themselves accordingly.  
MAREXCO, Inc.  
3555 NW 56th Street, Suite 420  
Oklahoma City, Oklahoma 73112  
(405) 942-4850

RECEIVED  
MAR 26 2007  
KCC WICHITA



Southwest Quarter (SW/4) of Sec. 20-T11S-R31W, Gove County, KS

Stephens Living Trust dated May 7, 2002  
Robert J. Stephens and Cheryl M. Stephens, Trustees  
2722 County Road 12  
Grinnell, KS 67738

---

Northwest Quarter (NW/4) of Sec. 21-T11S-R31W, Gove County, KS and  
Southwest Quarter (SW/4) of Sec. 21-T11S-R31W, Gove County, KS

Pioneer, Inc.  
1021 County Road CC  
Oakley, KS 67748

ARK Trust  
c/o Carol W. Byrd, Trustee  
8163 E 131 Road  
Wetumka, OK 74883-8227

Charles Wieland & Jane K. Wieland  
401 Maple Avenue  
Oakley, KS 67748

Toni Rogers Trust  
c/o Carol W. Byrd, Trustee  
8163 E 131 Road  
Wetumka, OK 74883-8227

---

*Viking well*

RECEIVED  
MAR 30 2007  
KCC WICHITA

Southwest Quarter (SW/4) of Sec. 16-T11S-R31W, Gove County, KS

*unleased*

1 Charles Wieland  
401 Maple Avenue  
Oakley, KS 67748

2 David Wieland  
403 Converse Avenue  
Oakley, KS 67748

3 Estate of Fern T. Wieland, Deceased  
Charles Wieland and David Wieland, Co-Administrators  
401 Maple Avenue  
Oakley, KS 67748

4 Mellon Living Trust  
Louis L. Mellon and Lucille Mellon, Trustees  
1519 Royal Blvd.  
Glendale, CA 91207-1237

RECEIVED

MAR 30 2007

KCC WICHITA

Southeast Quarter (SE/4) of Sec. 17-T11S-R31W, Gove County, KS

*Ritchie well*

Henry Engel  
415 Cherry Avenue  
Oakley, KS 67748

Southwest Quarter (SW/4) of Sec. 17-T11S-R31W, Gove County, KS

*Pickrell well*

Theodore A. & Melvina Jones  
1001 147<sup>th</sup> Avenue SE  
Bellevue, WA 98007-5712

Northeast Quarter (NE/4) of Sec. 20-T11S-R31W, Gove County, KS and  
Northwest Quarter (NW/4) of Sec. 20-T11S-R31W, Gove County, KS

*PETE well*

Mellon Living Trust  
Louis L. Mellon and Lucille Mellon, Trustees  
1519 Royal Blvd.  
Glendale, CA 91207-1237

Charles Wieland  
401 Maple Avenue  
Oakley, KS 67748

David Wieland  
403 Converse Avenue  
Oakley, KS 67748

Judith McCoy  
3017 47<sup>th</sup> Street  
Lubbock, TX 79413

# KANSAS

CORPORATION COMMISSION

KATHLEEN SEBELIUS, GOVERNOR  
BRIAN J. MOLINE, CHAIR  
ROBERT E. KREHBIEL, COMMISSIONER  
MICHAEL C. MOFFET, COMMISSIONER

Your ACO-4 Application for Commingling is being returned to you with any attachments for the following reason (see checked items):

- Re-file on current ACO-4 form (July 2006).** See enclosed, or can be found at <http://www.kcc.state.ks.us/conservation/forms>.
- ACO-4 Item 1 Missing)** Name of upper and lower limit of each production interval to be commingled.
- ACO-4 Item 2 Missing)** Estimated Amount of fluid production to be commingled from each interval.
- ACO-4 Item 3 Missing)** Plat map.
- ACO-4 Item 4 Missing)** Signed certificate showing service of the application and affidavit of publication from newspapers per K.A.R. 82-3-135a. *Enclosed 3/29/07 sum*
- ACO-4 Item 5 Missing)** Wireline log of the subject well,
- ACO-4 Item 6 Missing)** Complete ACO-1 (Well completion form) for the subject well.

Please return the form and attachments for processing.

Thank you.

KCC Production Department

RECEIVED  
MAR 26 2007  
KCC WICHITA

M:\PROD\Production\_Shared\OUTINFO FORMS\Commingling.doc

**MAREXCO, INC.**

3555 NW 58th St., Suite 420  
Oklahoma City, OK 73112  
(405) 942-4880 • Fax (405) 942-4864

March 28, 2007

Mr. Rick Hesterman  
Kansas State Corporation Commission  
130 S. Market #2078  
Wichita, KS 67202-3802

Re: Wieland #41-20  
Sec. 20, 11S-31W  
Gove County, KS


Dear Mr. Hesterman,

I am enclosing a copy of the Application For Commingling of Production that was served to the following parties. I had the copy of the application faxed back to us so you can see that Petex, Inc. did receive the application.

The Unleased owners served are in: SW/4 Section 16, 11S-31W  
SE/4 Section 20, 11S-31W

The Operators of producing properties served are:  
Ritchie Exploration – SE/4 Section 17, 11S-31W  
Pickrell Drilling Co. – SW/4 Section 17, 11S-31W  
Petex, Inc. - NE & NW/4 Section 20, 11S-31W  
Viking Resources, Inc. - W/2 Section 21, 11S-31W

The list of lessors is for all tracts within 1/2 mile regardless of whether or not the tract is producing or non-producing. If you need any other information, please let me know.

Sincerely,  
  
Stephen W. Marden

SWM:cm

RECEIVED  
MAR 30 2007  
KCC WICHITA



# KANSAS

CORPORATION COMMISSION

KATHLEEN SEBELIUS, GOVERNOR

BRIAN J. MOLINE, CHAIR

ROBERT E. KREHBIEL, COMMISSIONER

MICHAEL C. MOFFET, COMMISSIONER

April 16, 2007

Stephen W. Marden  
MAREXCO, Inc.  
3555 NW 58<sup>th</sup> St., Suite 420  
Oklahoma City, OK 73112

**RE: Approved Commingling CO030701**  
**Wieland 41-20, Sec. 20-T11S-R31W, Gove County, Kansas**  
**API No. 15-063-20917-00-00**

Dear Mr. Marden:

Your "Application for Commingling" (ACO-4) for the above described well has been technically reviewed and approved by the Kansas Corporation Commission (KCC) per K.A.R. 82-3-123a. Notice was examined and found to be proper per K.A.R. 82-3-135a. No protest had been filed within the 15-day protest period. This application, which was received by the KCC on March 30, 2007 concerns approval to simultaneously produce from the following five sources of supply through the same tubing string in the same wellbore: the Cherokee (Johnson zone), Pawnee (Myrick Station), Marmaton, Lansing "K" and Lansing "J" formations

The total estimated current production from all sources of supply in the subject well is approximately 30 BOPD, 0 Mcfpd and 15 BWPD.

Based upon the depth of the Cherokee (Johnson Zone) formation perforations, total oil production shall not exceed 200 BOPD and total gas production shall not exceed 50% of the absolute open flow (AOF).

Docket Number CO030701 has been assigned to this approved application. Please use this number for well completion reports (ACO-1) and other correspondence that may concern this approved commingling.

Sincerely,



Rick Hestermann  
Production Department