

ENTERED

JUL 29 2004

CONFIDENTIAL

ACO-4  
8/90

05-CONS-020-CGOM

OPERATOR Ritchie Exploration, Inc. DOCKET # CO 070406 DATED 6-28-04

ADDRESS P.O. Box 783188 OPERATOR'S LICENSE # 4767  
Wichita, KS 67278-3188 API NO. 15-065-22066-0002

LEASE White WELL NO. 1

QUARTER NW NW SW SEC 7 TWP 6 RGE 21 E W X

COMMINGLING 82-3-123

1. Description of the well.  
A plat showing:
- a) Location of subject well.  
b) Location of other wells on the lease.  
c) Location of offsetting wells and operator's name.
2. Names and upper and lower limits of the source of supply involved.

(NAME) Oread (PERFS) 3386.3' - 3390.3'

(NAME) Toronto (PERFS) 3446.3' - 3448.3'

(NAME) L/KC (PERFS) 3459' - 3613'

3. Wireline log of the subject well.
4. A complete ACO-1 form. *on file w/ kcc*
5. Expected production, oil-gas-water, for each source of supply.

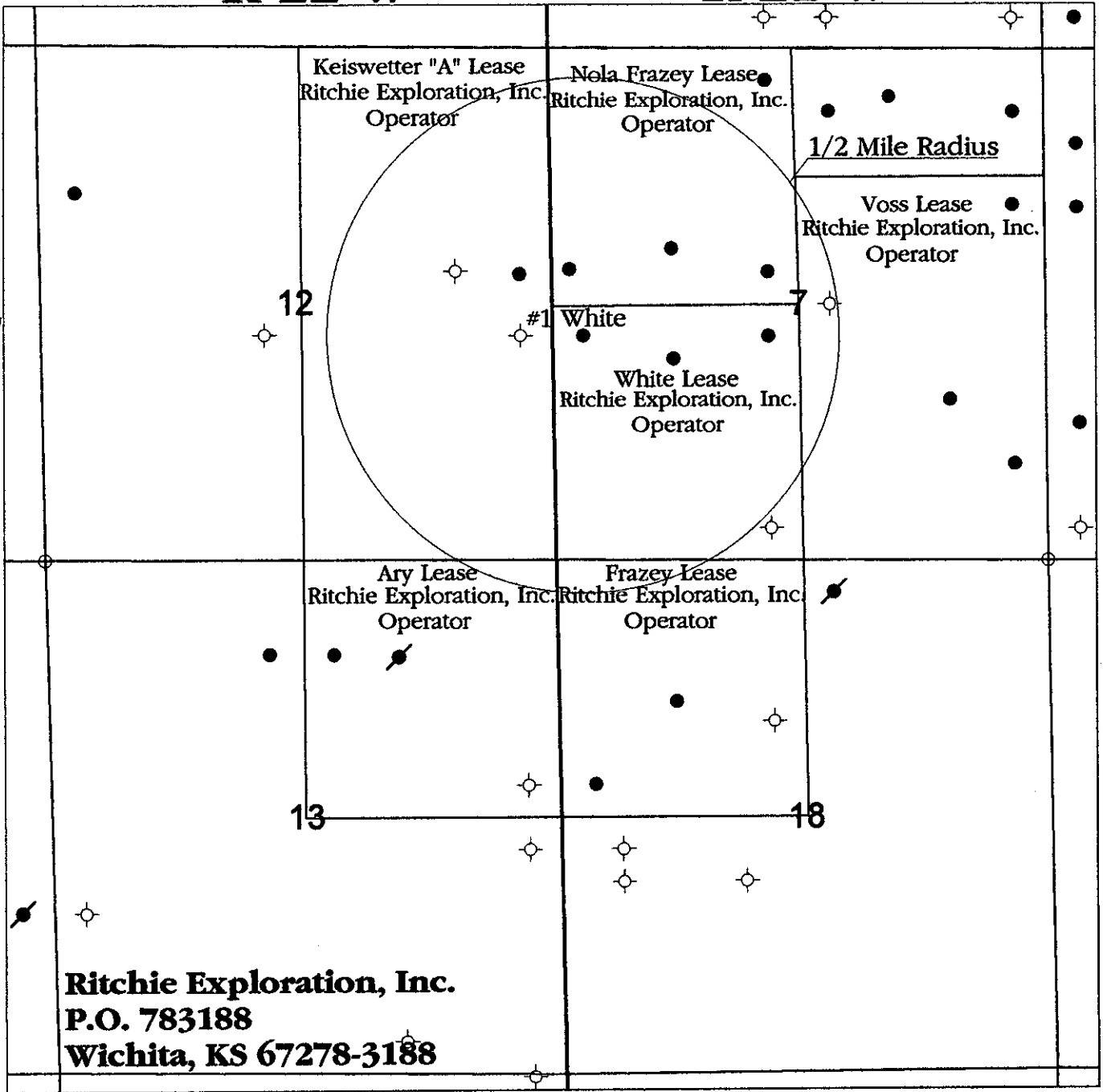
FORMATION	NAME	BOPD	MCF	BWPD
	<u>Oread</u>	<u>3.00</u>	<u>0.00</u>	<u>2.00</u>
	<u>Toronto</u>	<u>28.00</u>	<u>0.00</u>	<u>22.00</u>
	<u>L/KC</u>	<u>6.00</u>	<u>0.00</u>	<u>7.00</u>
	_____	_____	_____	_____
ESTIMATED COMBINED TOTAL		<u>37.00</u>	<u>0.00</u>	<u>31.00</u>

6. Application shall be supported by an Affidavit and shall contain a certificate showing service of a copy of the application without attachments to the offsetting operators. You are responsible for this. Unless waivers are obtained, applications are held for fifteen days to give offsetting operators time to file objections. If waivers are obtained, applications can be processed immediately. If objections are filed, applications are then set for hearing.

R 22 W

R 21 W

S 6 N



**Legend**

- Oil Well
- ⚡ Abandoned Oil Well
- ⊕ Dry and Abandoned Well

**Ritchie Exploration, Inc.**

**#1 White Commingle Application**  
Lease Holders Within 1/2 Mile Radius  
Graham County, Kansas

Author: Justin Clegg	Date: 2 July, 2004
Scale: 1 : 19,000	



# KANSAS

CORPORATION COMMISSION

KATHLEEN SEBELIUS, GOVERNOR

BRIAN J. MOLINE, CHAIR

ROBERT E. KREHBIEL, COMMISSIONER

MICHAEL C. MOFFET, COMMISSIONER

August 10, 2004

Debbie Phillips  
Ritchie Exploration, Inc  
PO Box 783188  
Wichita KS 67278-3188

**RE: Commingling Applications for White #1, White #2, White #3  
Graham County, Kansas**

Dear Ms. Phillips,

Your commingling applications for the above referenced wells have been received and have been reviewed by KCC staff. The review has found that each application needs the following items in order to be completed:

- Affidavit of notice to offset operators
- Well completion form (ACO-1)

If you have any questions regarding your applications please contact me at 316-337-6223.

Thank you,



Robert Petersen  
Environmental Geologist/Production



RECEIVED  
AUG 12 2004  
KCC WICHITA

August 11<sup>th</sup>, 2004

State Corporation Commission  
Conservation Division  
130 S. Market, Room 2078  
Wichita, KS 67202

RE: #1 White NW NW SW, Sec. 7-6S-21W Graham County, Kansas  
#2 White NE NE SW, Sec. 7-6S-21W Graham County, Kansas  
#3 White 100' N of N/2 SW, Sec. 7-6S-21W Graham County, Kansas


To Mr. Robert Peterson:

As per your request, this letter serves as notice that Ritchie Exploration has filed Commingling Applications (Form ACO-4) for the above referenced wells. Please note that Ritchie Exploration, Inc. is the ONLY offset Operator within ½ mile radius of all of these wells, so no notification to outside parties was necessary.

Ritchie Exploration, Inc. requests that this information be held confidential for one year.

If you have any questions, please feel free to call the undersigned or John Niernberger at 316-691-9500. Thank you.


Sincerely,



Jennifer Foss  
Production Assistant

STATE OF KANSAS, COUNTY OF SEDGWICK

This instrument was acknowledged before me on August 11<sup>th</sup>, 2004, by Jennifer Foss.



Debra K. Phillips, Notary Public

My commission expires: 05-04-07

