

ENTERED

SEP 27 2004

ACO-4
8/90

05-CONS-068-COM

OPERATOR Elysium Energy, L.L.C. DOCKET # C090402 DATE 9/21/04
 ADDRESS 1625 Broadway, Suite 2000 OPERATOR'S LICENSE # 32754
Denver, CO 80202 API NO. 15- 163-23382-0000
 LEASE Ondrasek WELL NO. 10
 QUARTER SWSNW SEC 32 TWP 8S RGE 19 E
 W XX

COMINGLING 82-3-123

RECEIVED

SEP 24 2004

KCC WICHITA

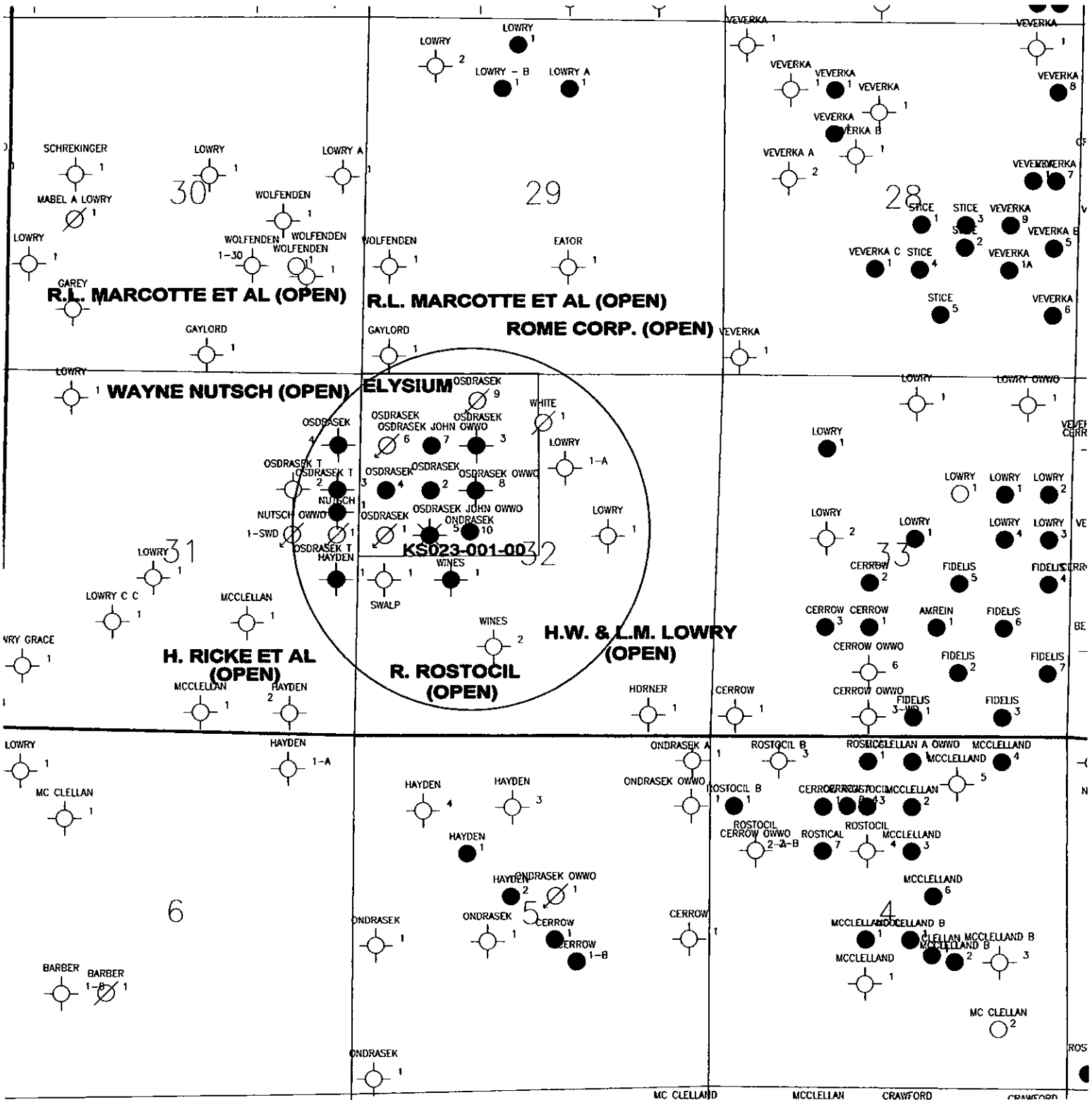
- XX 1. Description of the well.
 A plat showing:
 a) Location of subject well.
 b) Location of other wells on the lease.
 c) Location of offsetting wells and operator's name.
- XX 2. Names and upper and lower limits of the source of supply involved.

(NAME) Arbuckle (PERFS) 3496'-3512'
 (NAME) Lansing/Kansas City (PERFS) 3312'-3427'
 (NAME) _____ (PERFS) _____

- XX 3. Wireline log of the subject well.
- XX 4. A complete ACO-1 form.
- XX 5. Expected production, oil-gas-water, for each source of supply.

FORMATION	<u>Arbuckle</u>	BOPD	<u>4</u>	MCF	_____	BWPD	<u>10</u>
FORMATION	<u>LKC</u>	BOPD	<u>4</u>	MCF	_____	BWPD	<u>150</u>
FORMATION	_____	BOPD	_____	MCF	_____	BWPD	_____
FORMATION	_____	BOPD	_____	MCF	_____	BWPD	_____
ESTIMATED COMBINED TOTAL		BOPD	<u>8</u>	MCF	_____	BWPD	<u>160</u>

- XX 6. Application shall be supported by an Affidavit and shall contain a certificate showing service of a copy of the application without attachments to the offsetting operators. You are responsible for this. Unless waivers are obtained, applications are held for fifteen days to give offsetting operators time to file objections. If waivers are obtained, applications can be processed immediately. If objections are filed, applications are then set for hearing.



○ 1/2 MILE RADIUS

ELYSIUM ENERGY, LLC		
KANSAS ONDRASEK #10 SEC. 32 - 8 SOUTH - 19 WEST		
MAP PREPARED BY:	1" = 2000 FEET	9/21/2004
MARK CURTIS	Scale 1:24000.	6319-32.077


BEFORE THE CORPORATION COMMISSION
OF THE STATE OF KANSAS

In the Matter of the Application of) Docket No.
Elysium Energy, L.L.C. for an Order)
Authorizing the Commingling of Oil) CONSERVATION DIVISION
& Gas Production from the Arbuckle)
and Lansing/Kansas City Formations)
Ondrasek #10 well, Rooks County, KS) Operator Number 32754

Affidavit of Mailing

This is to certify there are no offset operators within a 1/2 mile radius of the Ondrasek #10 well.

Dated: September 21, 2004

By: 
James Annable, Regulatory Engineer
Elysium Energy, L.L.C.


RECEIVED
SEP 24 2004
KCC WICHITA

STATE OF COLORADO)
) SS.
CITY AND COUNTY OF DENVER)


Subscribed & sworn to me before this 21st day of September 2004.

My Commission Expires:

8/26/06



My Commission Expires 8/26/2006


Notary Public

**RECORD CHECK
KCC NOTIFICATION REQUIREMENT**

Handwritten signature

**J. FRED HAMBRIGHT, INC.
July 15, 2004**

RE: Acreage within a 1/2 mile radius
of the **ONDRASEK #10** well located in the
SW/4SE/4NW/4-Sec. 32 T8S-R19W

ROOKS COUNTY, KANSAS

	MINERAL OWNER- IF UNLEASED:	LESSEE/OPERATOR- IF LEASED/HBP:
<u>Township 8 South, Range 19 West</u> Section 29: SE/4	Rome Corporation PO Box 680 Hays, KS 67601	Shows Open:
Section 29: SW/4 Section 30: SE/4	Rodney L. & Lisa A. Marcotte 3119 Thunderbird Circle Hays, KS 67601	Shows Open:
	Timothy J. Marcotte 2255 8 Rd. Zurich, KS 67663	Shows Open:
Section 31: NE/4	Wayne Casey Nutsch Revocable Trust 3830 Shaniko Way S. E. Salem, OR 97302	Shows Open:
Section 31: E/2SE/4	Joel Mattson 11340 Hwy. 37 Hibbing, MN 55746	Shows Open:
	Hazel Ricke, Life Estate Clayton H. Ricke, Aida Lee Edwards and Roger P. Ricke, remainderman c/o Hazel Ricke 3985 N. Hughes Rd. Hibbing, MN 55746	Shows Open:
	Raymond D. Hayden 726 W. Court Beloit, KS 67420	Shows Open:
	Robert L. Hayden c/o Raymond D. Hayden, Conservator (same address as above)	
Section 32: NW/4		Shows HBP: Operator: Elysium Energy, LLC Ondrasek Lease
Section 32: SW/4	* Robert Rostocil 410 E. Plainville Ave. Zurich, KS 67663	Shows Open:
Section 32: E/2	* Harold W. Lowry and Lyla M. Lowry 1340 11 Rd. Stockton, KS 67669	Shows Open: