

KANSAS CORPORATION COMMISSION  
OIL & GAS CONSERVATION DIVISION

Form ACO-4  
Form must be typed  
September 2005

APPLICATION FOR COMMINGLING OF  
PRODUCTION (K.A.R. 82-3-123) OR FLUIDS (K.A.R. 82-3-123a)

Commingling ID # CO130604

Operator Information:

License #: 5214  
Name: Lario Oil & Gas Co.  
Address: 301 S. Market St.  
City/State/Zip: Wichita, KS 67202  
Contact Person: Jay G. Schweikert  
Phone #: 316-265-5611

Well Information:

API #: 15 - 171 - 20326-00-01  
Lease Name: Feiertag "A" Well #: 8-15 RE  
Spot: - \*\* - SW - NW Sec. 15 Twp. 19 S. R. 33  East  West  
County: Scott  
Feet from  North /  South Line of Section: 3295  
Feet from  East /  West Line of Section: 4848

\*\* Approx. 5' S & 228' W of

1. Name and upper and lower limit of each production interval to be commingled:

Formation: Cherokee Lime (Perfs): 4559' - 4563'  
Formation: Morrow (Perfs): 4628' - 4638'  
Formation: \_\_\_\_\_ (Perfs): \_\_\_\_\_  
Formation: \_\_\_\_\_ (Perfs): \_\_\_\_\_  
Formation: \_\_\_\_\_ (Perfs): \_\_\_\_\_

2. Estimated amount of fluid production to be commingled from each interval:

Formation: Cherokee Lime BOPD: 4 MCFPD: \_\_\_\_\_ BWPD: 105  
Formation: Morrow BOPD: 11 MCFPD: \_\_\_\_\_ BWPD: 40  
Formation: \_\_\_\_\_ BOPD: \_\_\_\_\_ MCFPD: \_\_\_\_\_ BWPD: \_\_\_\_\_  
Formation: \_\_\_\_\_ BOPD: \_\_\_\_\_ MCFPD: \_\_\_\_\_ BWPD: \_\_\_\_\_  
Formation: \_\_\_\_\_ BOPD: \_\_\_\_\_ MCFPD: \_\_\_\_\_ BWPD: \_\_\_\_\_

3. Plat map showing the location of the subject well, all other wells on the subject lease, and all wells on offsetting leases within a 1/2 mile radius of the subject well, and for each well the names and addresses of the lessee of record or operator.

4. Signed certificate showing service of the application as required in K.A.R. 82-3-135a(b).

For Commingling of PRODUCTION ONLY, include the following:

- 5. Wireline log of subject well.
- 6. Complete Form ACO-1 (Well Completion form) for the subject well.

For Commingling of FLUIDS ONLY, include the following:

- \_\_\_\_\_ 5. Well construction diagram of subject well.
- \_\_\_\_\_ 6. Any available water chemistry data demonstrating the compatibility of the fluids to be commingled.

State of Kansas )  
 )  
County of Sedgwick )

ss:

VERIFICATION: I hereby certify that to the best of my current information, knowledge and personal belief, this request for commingling is true and proper and I have no information or knowledge, which is inconsistent with the information supplied in this application.

Signature: Jay G. Schweikert  
Printed Name: Jay G. Schweikert  
Title: Operations Engineer  
Subscribed & sworn to before me this 20<sup>th</sup> day of October, 20 06  
Notary Public: Kathy L Ford  
My Commission Expires: 10-22-06

**KCC Office Use Only**  
 Denied  Approved  
KCC Date Received: 10/23/06 15-Day Periods Ends: 6-21-07  
Approved By: [Signature] Date: 7-13-07

**KATHY L. FORD**  
Notary Public - State of Kansas  
My Appt. Expires 10-22-06

RECEIVED

Mail with all required attachments and files to: KCC - Conservation Division, 130 S. Market - Room 2078, Wichita, Kansas 67202

SEP 23 2006  
KCC WICHITA

Feiertag "A" #8-15 RE

5S & 228W of SW NW Sec 15-19S-33W  
Scott Co., KS

**ACO-4  
APPLICATION FOR COMMINGLING OF PRODUCTION**

10/20/06

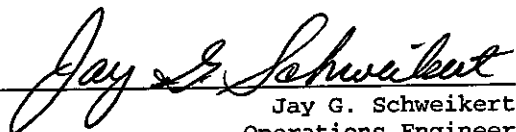
**Affidavit of Notice Served**

The undersigned hereby certifies that he/she is a duly authorized agent for the applicant, and on that day 20<sup>th</sup> of October, 2006, a true and correct copy of the application referenced above was delivered or mailed to the following party:


KENNETH R. LANG  
301 W. Bellevue  
Garden City, KS 67846

Operator of  
Sect. 16 - 19S - 33W

Lario Oil & Gas Co. is the operator of the remaining acreage with-in one-half (1/2) mile of the subject well.

  
Jay G. Schweikert  
Operations Engineer  
Applicant or Duly Authorized Agent

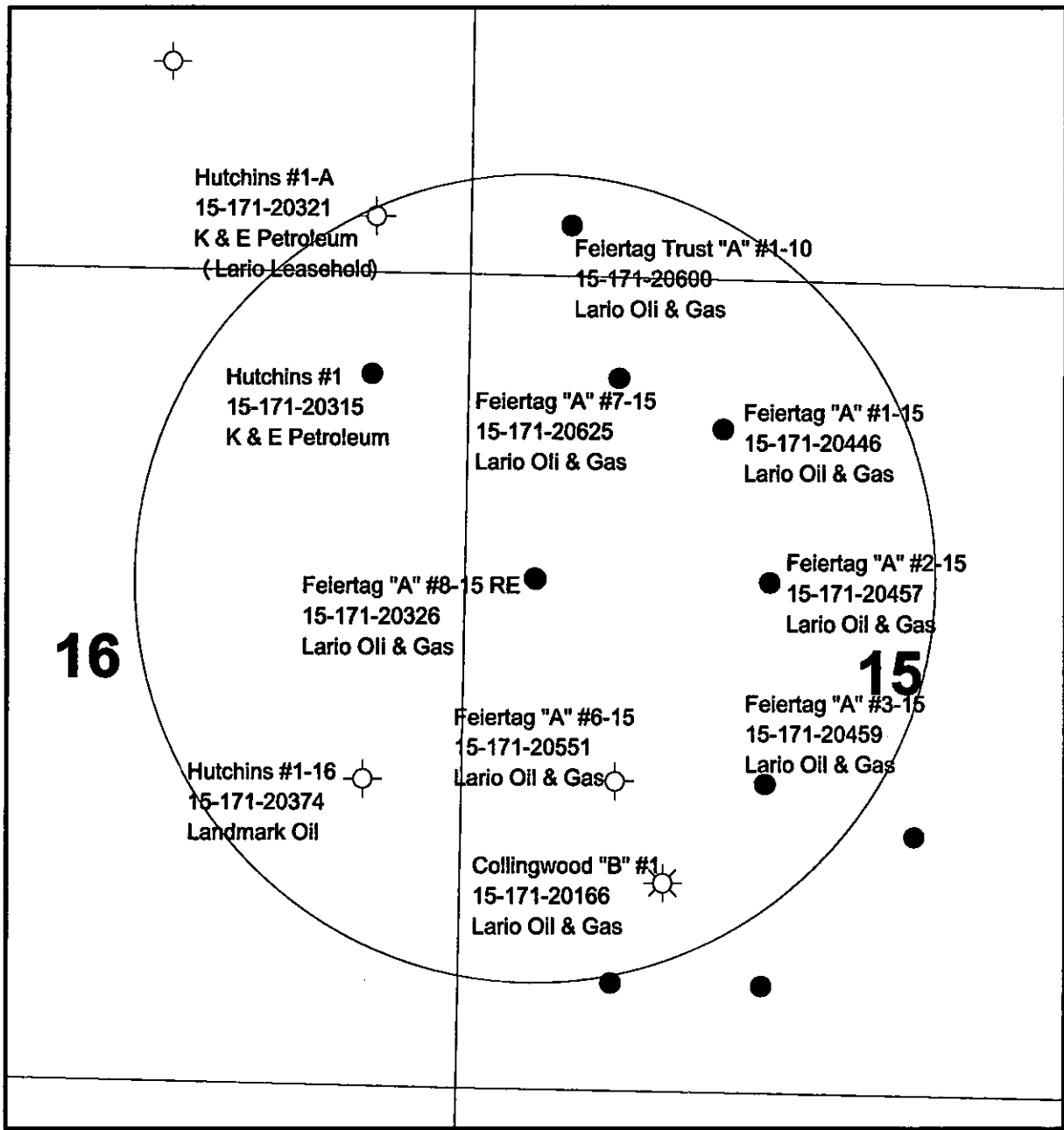
Subscribed and sworn before me this 20<sup>th</sup> day of October, 2006

  
KATHY L. FORD  
Notary Public - State of Kansas  
My Appt. Expires 10-22-06

  
Notary Public

My Commission Expires: 10-22-06


RECEIVED  
OCT 23 2006  
KCC WICHITA



600 0 600 1200 1800 ft



1 inch = 1100 feet

	<b>Lario Oil &amp; Gas Company</b> Feiertag "A" #8-15 RE 15-171-20326 Scott County, KS
	Location Plot
<small>Scale: 1/4" = 1000' 1/2" = 2000'</small>	<small>East of Wichita, Kansas</small>

RECEIVED  
 OCT 23 2006  
 KCC WICHITA

**AFFIDAVIT**

STATE OF KANSAS \
- SS.
County of Sedgwick /

Nicole Mandina, of lawful age, being first duly sworn, deposeth and saith: That she is Record Clerk of The Wichita Eagle, a daily newspaper published in the City of Wichita, County of Sedgwick, State of Kansas, and having a general paid circulation on a daily basis in said County, which said newspaper has been continuously and uninterruptedly published in said County for more than one year prior to the first publication of the notice hereinafter mentioned, and which said newspaper has been entered as second class mail matter at the United States Post Office in Wichita, Kansas, and which said newspaper is not a trade, religious or fraternal publication and that a notice of a true copy is hereto attached was published in the regular and entire Morning issue of said The Wichita Eagle for  1  issues - weeks, that the first publication of said notice was

made as aforesaid on the  1st  of

June  A.D.  2007 , with

subsequent publications being made on the following dates:

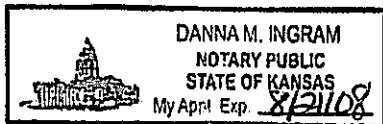
And affiant further says that she has personal knowledge of the statements above set forth and that they are true.

*Nicole Mandina*

Subscribed and sworn to before me this

1st  day of  June ,  2007

*Danna M. Ingram*  
Notary Public Sedgwick County, Kansas



Printer's Fee  \$78.00

**LEGAL PUBLICATION**  
First Published in the Wichita Eagle on June 6, 2007 (2678397)  
BEFORE THE STATE CORPORATION COMMISSION OF THE STATE OF KANSAS  
NOTICE OF FILING APPLICATION  
RE: Lario Oil & Gas Company - Application for a permit to authorize the commingling of zones in the Faldertag "A" #8-15 RE, located in Scott County, Kansas.  
TO: All Oil and Gas Producers, Unleased Minerals Interest Owners, Landowners and all persons whatsoever concerned.  
You, and each of you, are hereby notified that Lario Oil & Gas Company has filed an application to commingle Cherokee Lime and Morrow zones in the Faldertag "A" #8-15 RE, located approximately S 8 & 228' W of SW NW Sec. 15-19S-33W, in Scott County, Kansas.  
Any persons who object to or protest this application shall be required to file their objections or protests with the Conservation Division of the State Corporation Commission of the State of Kansas within (15) days from the date of this publication. These protests shall be filed pursuant to Commission regulations and must state specific reasons why the grant of the application may cause waste, violate correlative rights or pollute the natural resources of the State of Kansas. If no protests are received, this application may be granted through a summary proceeding. If valid protests are received, this matter will be set for hearing.  
All persons interested or concerned shall take notice of the foregoing and shall govern themselves accordingly.  
Lario Oil & Gas Company  
301 S. Market  
Wichita, KS 67202  
(316) 265-5811  
ATTN: Jay Schweikert

Acct.	Empl.	File	OK to Pay
637			
638			
639			
640			
641			
642			
643			
644			
645			
646			
647			
648			
649			
650			
JUL 06 2007			
651			
652			
653			
654			
655			
656			
657			
658			
659			
660			

# Proof of Publication

Affidavit of Publication  
STATE OF KANSAS, SCOTT COUNTY, ss:

Rodney R. Haxton, being first duly sworn, deposes and says that he is editor of The Scott County Record, a weekly newspaper printed in the State of Kansas, and published in and of general circulation in Scott County, Kansas, with a general paid circulation and that said newspaper is not a trade, religious or fraternal publication.

Said newspaper is a weekly, published at least 50 times a year in said county, and has been admitted as second class matter at the post office of Scott City in said county.

## Public Notice

(Published in the Scott County Record Thurs., March 22, 2007)

BEFORE THE STATE CORPORATION COMMISSION OF THE STATE OF KANSAS  
NOTICE OF FILING APPLICATION  
RE: Lario Oil & Gas Company  
Application for a permit to authorize the commingling of zones in the Federal "A" #8-15 RE, located in Scott County, Kansas.

TO: All Oil and Gas Producers, Unleased Minerals Interest Owners, Landowners and all persons whom ever concerned.

You, and each of you, are hereby notified that Lario Oil & Gas Company has filed an application to commingle Cherokee Lime and Morrow zones in the Federal "A" #8-15 RE, located approximately 5' S & 228' W of SW NW Sec. 15-19S-33W, in Scott County, Kansas.

Any persons who object to or protest this application shall be required to file their objections or

protests with the Conservation Division of the State Corporation Commission of the State of Kansas within (15) days from the date of this publication. These protests shall be filed pursuant to Commission regulations and must state specific reasons why the grant of the application may cause waste, violate correlative rights or pollute the natural resources of the State of Kansas. If no protests are received, this application may be granted through a summary proceeding. If valid protests are received, this matter will be set for hearing.

All persons interested or concerned shall take notice of the foregoing and shall govern themselves accordingly.  
Lario Oil & Gas Company  
301 S. Market  
Wichita, KS 67202  
(316) 265-5611  
ATTN: Jay Schweikert

one copy thereof and was published in said newspaper for 1 consecutive day being made as aforesaid on the \_\_\_\_\_, 2007, with \_\_\_\_\_ made on the following dates:

\_\_\_\_\_, 20\_\_\_\_  
\_\_\_\_\_, 20\_\_\_\_  
\_\_\_\_\_, 20\_\_\_\_  
\_\_\_\_\_, 20\_\_\_\_

\$ 37.10


Fee \$ \_\_\_\_\_

@ \$ \_\_\_\_\_

Fee \$ 37.10

*[Signature]*  
\_\_\_\_\_  
Publisher

Subscribed and sworn to before me this 23 day of March, 2007.



*[Signature]*  
\_\_\_\_\_  
Notary Public

My commission expires 10-11-09

RECEIVED  
KANSAS CORPORATION COMMISSION  
  
MAY 21 2007  
  
CONSERVATION DIVISION  
WICHITA, KS



*Kathleen Sebelius, Governor  
Thomas E. Wright, Chairman  
Robert E. Krehbiel, Commissioner  
Michael C. Moffet, Commissioner*

July 13, 2007

Jay G. Schweikert  
Lario Oil & Gas Co.  
301 S. Market  
Wichita, KS 67202

**RE: Approved Commingling CO100604  
Feiertag "A" 8-15 RE, Sec. 15-T19S-R33W, Scott County, Kansas  
API No. 15-17120326-00-01**

Dear Mr. Schweikert:

Your "Application for Commingling" (ACO-4) for the above described well has been technically reviewed and approved by the Kansas Corporation Commission (KCC) per **K.A.R. 82-3-123a**. Notice was examined and found to be proper per **K.A.R. 82-3-135a**. No protest had been filed within the 15-day protest period. This application, which was received by the KCC on **October 23, 2006** concerns approval to simultaneously produce from the following **two** sources of supply through the same tubing string in the same wellbore: the **Cherokee Lime and Morrow** formations.

According to your application, the estimated current production from the **Cherokee Lime** source of supply is **4 BOPD, 0 Mcfpd and 105 BWPD**. The estimated current production from the **Morrow** source of supply is **11 BOPD, 0 Mcfpd and 40 BWPD**. The total estimated current production from all sources of supply in the subject well is **15 BOPD, 0 Mcfpd and 145 BWPD**.

Based upon the depth of the **Morrow** formation perforations, total oil production shall not exceed **200 BOPD** and total gas production shall not exceed **50%** of the absolute open flow (AOF).

Docket Number **CO100604** has been assigned to this approved application. Please use this number for well completion reports (ACO-1) and other correspondence that may concern this approved commingling.

Sincerely,

Rick Hestermann  
Production Department

CONSERVATION DIVISION

Finney State Office Building, 130 S. Market, Room 2078, Wichita, KS 67202-3802  
(316) 337-6200 • Fax: (316) 337-6211 • <http://kcc.ks.gov/>