

ENTERED

APR 14 2004

ACO-4  
8/90

04-Cons-318-CCOM

OPERATOR Trans Pacific Oil Corp. DOCKET # CO030401 DATE 3/8/04  
 ADDRESS 100 S. Main, Suite 200 OPERATOR'S LICENSE # 9408  
Wichita, KS 67202 API NO. 15- 063-21,5800000  
 LEASE Davis WELL NO. 2-34  
 QUARTER NE SEC 34 TWP 15S RGE 28 E     
 W X

COMMINGLING 82-3-123

RECEIVED  
KANSAS CORPORATION COMMISSION

MAR 8 2004

CONSERVATION DIVISION  
WICHITA, KS

X 1. Description of the well.  
 A plat showing:  
 a) Location of subject well.  
 b) Location of other wells on the lease.  
 c) Location of offsetting wells and operator's name.

X 2. Names and upper and lower limits of the source of supply involved.

(NAME) Mississippian (PERFS) 4302' - 4306'  
 (NAME) Ft. Scott (PERFS) 4199'-4202' & 4215'-4220'  
 (NAME) \_\_\_\_\_ (PERFS) \_\_\_\_\_

X 3. Wireline log of the subject well. (Attached with ACO-1)

X 4. A complete ACO-1 form.

X 5. Expected production, oil-gas-water, for each source of supply.

FORMATION	<u>Mississippian</u>	BOPD	<u>7.5</u>	MCF	_____	BWPD	<u>7.5</u>
FORMATION	<u>Ft. Scott</u>	BOPD	<u>7.5</u>	MCF	_____	BWPD	<u>7.5</u>
FORMATION	_____	BOPD	_____	MCF	_____	BWPD	_____
FORMATION	_____	BOPD	_____	MCF	_____	BWPD	_____
ESTIMATED COMBINED TOTAL		BOPD	<u>15.0</u>	MCF	_____	BWPD	<u>15.0</u>

6. Application shall be supported by an Affidavit and shall contain a certificate showing service of a copy of the application without attachments to the offsetting operators. You are responsible for this. Unless waivers are obtained, applications are held for fifteen days to give offsetting operators time to file objections. If waivers are obtained, applications can be processed immediately. If objections are filed, applications are then set for hearing.

NO OFFSET  
OPERATORS

RECEIVED  
KANSAS CORPORATION COMMISSION









MAR 8 2004

CONSERVATION DIVISION  
WICHITA, KS

# BRAEBURN PROSPECT

T 15 S - R 28 W  
GOVE COUNTY, KANSAS

## LEGEND

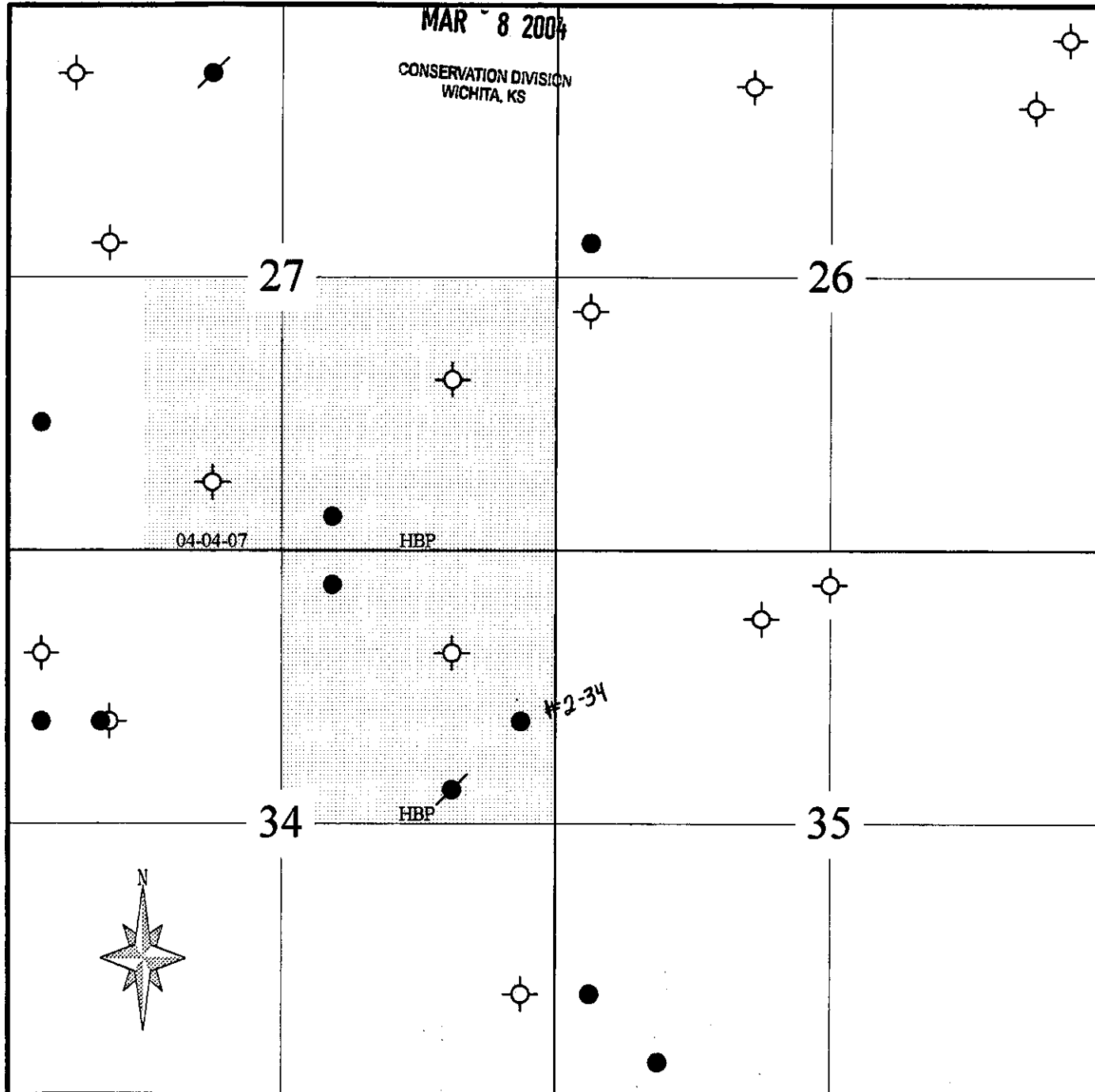
-  DRY HOLE
-  OIL WELL
-  ABND OIL WELL
-  NEW LOCATION
-  DISPOSAL WELL
-  INJECTION WELL
-  SEISMIC SHOT POINT
-  ACREAGE POSITION

ACREAGE &  
EXPIRATIONS

SCALE: 3.6" = ONE MILE

## TRANS PACIFIC OIL CORPORATION

100 S. Main, Suite 200  
Wichita, KS 67202  
(316) 262-3596



# KANSAS

CORPORATION COMMISSION

KATHLEEN SEBELIUS, GOVERNOR  
BRIAN J. MOLINE, CHAIR  
JOHN WINE, COMMISSIONER  
ROBERT E. KREHBIEL, COMMISSIONER

April 8, 2004

Glenna Lowe  
Trans Pacific Oil Corporation  
100 S. Main, Suite 200  
Wichita, KS 67202

**RE: Commingling Application-KCC Form ACO-4  
Davis #2-34, NE SE NE, Sec. 34, T. 15S, R. 28W, Gove County, Kansas**

Dear Ms. Lowe,

A technical review of the above-described commingling application has been performed which has found that the following item is needed:

**ACO-4 Item 6.)** An Affidavit is needed containing a certificate showing service of the copy of the application to offset operators. The affidavit must be notarized showing the names of offset operators. If there are no offset operators please state that on a notarized affidavit.

If there are any questions please contact me at 316-337-6223.

Thank you,



Robert Petersen  
Geologist/Production

M:\PROD\Production\_Shared\COMMINGLING\2004\OUTINFO 2004\Transpac-1.doc



**AFFIDAVIT**

There are no offset operators on the well listed below:

Davis 2-34  
NE/4, Sec. 34-15S-28W  
Ellis County, KS  
API# - 15-063-21,5800

Signature: *Alma Law*

Subscribed and sworn to before me this 12<sup>th</sup> day of April, 2004

Notary Public: *Linda Chanel Neises*

**Notary Public State of Kansas**  
**Linda Chanel Neises**  
**My Appt Exp 8/27/06**

Date Commission Expires: \_\_\_\_\_

# KANSAS

CORPORATION COMMISSION

KATHLEEN SEBELIUS, GOVERNOR  
BRIAN J. MOLINE, CHAIR  
JOHN WINE, COMMISSIONER  
ROBERT E. KREHBIEL, COMMISSIONER

April 8, 2004

RECEIVED

APR 13 2004

KCC WICHITA

Glenna Lowe  
Trans Pacific Oil Corporation  
100 S. Main, Suite 200  
Wichita, KS 67202

**RE: Commingling Application-KCC Form ACO-4  
Davis #2-34, NE SE NE, Sec. 34, T. 15S, R. 28W, Gove County, Kansas**

Dear Ms. Lowe,

A technical review of the above-described commingling application has been performed which has found that the following item is needed:

**ACO-4 Item 6.) An Affidavit is needed containing a certificate showing service of the copy of the application to offset operators. The affidavit must be notarized showing the names of offset operators. If there are no offset operators please state that on a notarized affidavit.**

If there are any questions please contact me at 316-337-6223.

*see attached*

Thank you,



Robert Petersen  
Geologist/Production

M:\PROD\Production\_Shared\COMMINGLING\2004\OUTINFO 2004\Transpac-1.doc