

RECEIVED  
NOV 16 2005  
KCC WICHITA

KANSAS CORPORATION COMMISSION  
OIL & GAS CONSERVATION DIVISION

Form ACO-4  
Form must be typed  
September 2005

APPLICATION FOR COMMINGLING OF  
PRODUCTION (K.A.R. 82-3-123) OR FLUIDS (K.A.R. 82-3-123a)

Commingling ID # 60 10509

Operator Information:

License #: 33335  
Name: IA Operating, Inc.  
Address: 900 N Tyler Road #14  
City/State/Zip: Wichita, KS 6721  
Contact Person: Hal Porter  
Phone #: 316-721-0036

Well Information:

API #: 15 - 051-25185 - 0000  
Lease Name: Coleen Unit Well #: 28-1  
Spot: SE - SE - NE - NW Sec. 28 Twp. 12 S. R. 16  East  
County: Ellis  West  
Feet from  North /  South Line of Section: 850  
Feet from  East /  West Line of Section: 2660

1. Name and upper and lower limit of each production interval to be commingled:

Formation: Topeka (Perfs): 2966'-70'  
Formation: Toronto (Perfs): 3205'-08'  
Formation: LKC A-D (Perfs): 3234'-36, 3240'-44, 3260'-64, 3268'-72, 3280'-84  
Formation: LKC F-I (Perfs): 3320'-23', 3328'-32', 3394'-96', 3398-3400'  
Formation: Arbuckle (Perfs): 3505'-09'

2. Estimated amount of fluid production to be commingled from each interval:

Formation: Topeka BOPD: 3 MCFPD: 0 BWPD: 5  
Formation: Toronto BOPD: 3 MCFPD: 0 BWPD: 4  
Formation: LKC A-D BOPD: 6 MCFPD: 0 BWPD: 7  
Formation: LKC F-I BOPD: 5 MCFPD: 0 BWPD: 5  
Formation: Arbuckle BOPD: 1 MCFPD: 0 BWPD: 1

3. Plat map showing the location of the subject well, all other wells on the subject lease, and all wells on offsetting leases within a 1/2 mile radius of the subject well, and for each well the names and addresses of the lessee of record or operator.

4. Signed certificate showing service of the application as required in K.A.R. 82-3-135a(b).

For Commingling of PRODUCTION ONLY, include the following:

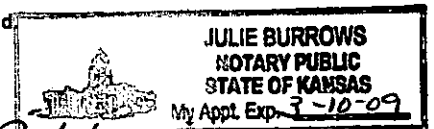
- 5. Wireline log of subject well.
- 6. Complete Form ACO-1 (Well Completion form) for the subject well.

For Commingling of FLUIDS ONLY, include the following:

- 5. Well construction diagram of subject well.
- 6. Any available water chemistry data demonstrating the compatibility of the fluids to be commingled.

State of \_\_\_\_\_ )  
County of \_\_\_\_\_ )

ss:



VERIFICATION: I hereby certify that to the best of my current information, knowledge and personal belief, this request for commingling is true and proper and I have no information or knowledge, which is inconsistent with the information supplied in this application.

Signature: Hal Porter  
Printed Name: Hal Porter  
Title: President


Subscribed & sworn to before me this 15 day of November, 2005  
Notary Public: Julie Burrows  
My Commission Expires: March 10, 2009

KCC Office Use Only  
 Denied  Approved  
KCC Date Received: 11/16 15-Day Periods Ends: 12/1  
Approved By: RJ Petersen Date: 12/29

NOV 16 2005

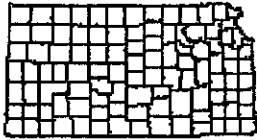
KCC WICHITA

State of Kansas Geographic Information Systems Policy Board, Data Access and Support Center, and Please email questions and comments on ti



### Kansas Oil and Gas Field Viewer

Overview Map



Zoom Level: 1.5  Zoom In  Zoom Out  Pan  
 Identify Field  Identify Well | Full Field Extent

**EMMERAM TOWNSITE**  
LANS.-K.C. & ARBUCKLE  
Produces Oil  
Active  
[Legal Field Definition](#)  
[Link to Gemini Production Module](#)  
[Link to DPA Field Horizon Mapping](#)



#### Legend

- Unknown
- CBM
- TA
- SWD
- Other
- Oil
- Oil & Gas
- Location
- Injection
- Gas
- EOR
- PLSS

