

KANSAS CORPORATION COMMISSION
OIL & GAS CONSERVATION DIVISION

Form ACO-4
Form must be typed
September 2005

APPLICATION FOR COMMINGLING OF PRODUCTION (K.A.R. 82-3-123) OR FLUIDS (K.A.R. 82-3-123a) *Commingling ID # CO120501*
CO 120501

Operator Information:

License #: 32654
Name: Jones Gas Corporation
Address: P O Box 970
City/State/Zip: Wichita, KS 67201-0970
Contact Person: George Jones
Phone #: 316-262-5503

Well Information:

API #: 15 - 125-30596-00-00-01
Lease Name: H. McDaniel B Well #: 2
Spot: - C. - SW - NE Sec. 32 Twp. 31 S. R. 15 East West
County: Montgomery
Feet from North / South Line of Section: 1980
Feet from East / West Line of Section: 1980

1. Name and upper and lower limit of each production interval to be commingled:

Formation: Mulky Coal (Perfs): 1000-1006
Formation: Weir Coal (Perfs): 1147-50;1171-75
Formation: Bartlesville Sand (Perfs): 1214-1217
Formation: _____ (Perfs): _____
Formation: _____ (Perfs): _____

2. Estimated amount of fluid production to be commingled from each interval:

Formation: <u>Mulky Coal</u>	BOPD: _____	MCFPD: <u>25</u>	BWPD: <u>37</u> ✓
Formation: <u>Weir Coal</u>	BOPD: _____	MCFPD: <u>30</u>	BWPD: <u>44</u>
Formation: <u>Bartlesville</u>	BOPD: _____	MCFPD: <u>20</u>	BWPD: <u>29</u>
Formation: _____	BOPD: _____	MCFPD: _____	BWPD: _____
Formation: _____	BOPD: _____	MCFPD: _____	BWPD: _____

✓ 3. Plat map showing the location of the subject well, all other wells on the subject lease, and all wells on offsetting leases within a 1/2 mile radius of the subject well, and for each well the names and addresses of the lessee of record or operator.

✓ 4. Signed certificate showing service of the application as required in K.A.R. 82-3-135a(b). ✓

For Commingling of PRODUCTION ONLY, include the following:

- ✓ 5. Wireline log of subject well.
- ✓ 6. Complete Form ACO-1 (Well Completion form) for the subject well.

For Commingling of FLUIDS ONLY, include the following:

- 5. Well construction diagram of subject well.
- 6. Any available water chemistry data demonstrating the compatibility of the fluids to be commingled.

State of Kansas)
)
County of Sedgwick)

ss:


VERIFICATION: I hereby certify that to the best of my current information, knowledge and personal belief, this request for commingling is true and proper and I have no information or knowledge, which is inconsistent with the information supplied in this application.

Signature: _____
Printed Name: George R. Jones
Title: President

Subscribed & sworn to before me this 2nd day of December, 20 05
Notary Public: Cindy Jones
My Commission Expires: May 15, 2007

KCC Office Use Only
 Denied Approved
KCC Date Received: 12/05 15-Day Periods Ends: 12/20
Approved By: RSP 12-29-05 Date: 12-29-05

RECEIVED
DEC 05 2005
KCC WICHITA



AFFIDAVIT

This Affidavit is made to certify that I, George R. Jones, President, of Jones Gas Corporation, did serve a copy of the ACO-4 Commingling Application for the H. McDaniel B#2 Well, located in the NE/4 Section 32, Township 31 South, Range 15 East, Montgomery County, Kansas, to the following offset Operators, on this 2nd Day of December, 2005:

Dart Cherokee Basin Operating Co., LLC
P O Box 177
Mason, MI 48854-0177

Layne Christensen Company, Inc.
1900 Shawnee Mission Pkwy
Mission Woods, KS 66025

RECEIVED
DEC 05 2005
KCC WICHITA



George R. Jones

12/2/05

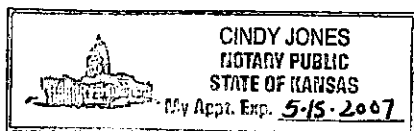
Date

Subscribed and sworn to before me this 2nd day of December, 2005.



Notary Public

My Commission Expires: *May 15, 2007*



SECTION 3 (Attachment to Plat)

Location of Offsetting Wells and Operator's Names:

SE/4 Sec. 29 & W/2 & NW/4 NW/4 Sec. 32-31S-15E (OPERATED BY LAYNE CHRISTENSEN CANADA LTD.

W. Chism 3-32: NE NE NW Sec. 32-31S-15E
T. Chism 11-32: E/2 NE SW Sec. 32-31S-15E
W. Chism 13-32: SE SW SW Sec. 32-31S-15E
W. Chism 15-29: NE SW SE Sec. 29-31S-15E
Fred Smith 9-29: E/2 NE SE Sec. 29-31S-15E

SE/4 Sec. 32-31S-15E (OPERATED BY DART CHEROKEE BASIN

Bowen Four Mills Co. D 3-32: W/2 SW SE Sec. 32-31S-15E

SE/4 SE/4 Sec. 29 & W/2 of Section 33-31S-15E

All wells owned and operated by Jones Gas Corporation

**RECEIVED
DEC 05 2005
KCC WICHITA**

B-3
Sherwin B-4

29

28

27

32

33

34

5

4

3

RECEIVED
DEC 05 2005
KCC WICHITA

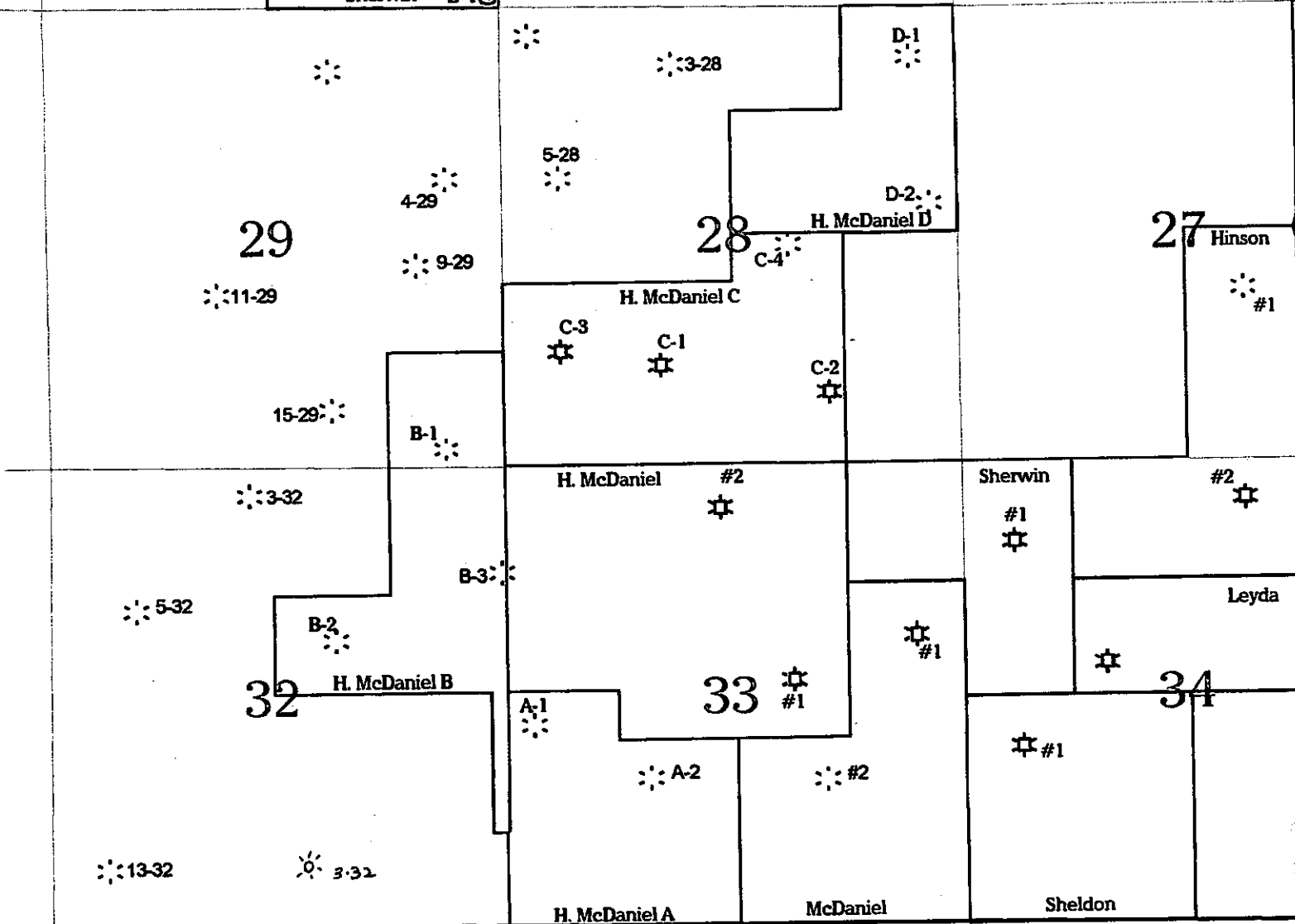
JONES GAS CORPORATION

Sycamore Field Area

Structure Map: Top Mulky Shale

WELL STATUS PROD P&A TYPE

- ☼ ACTIVE GAS
- OIL
- GAS
- ◆ O&G
- ◇ DRY
- ⊕ SALT WATER INJECTION



Jones Gas Corporation

Oil & Gas Production

P.O. Box 970
Wichita, Kansas 67201-0970
Tel. (316) 262-5503
Fax (316) 262-1996

December 2, 2005

Bob Peterson
Kansas Corporation Commission
130 S. Market, Room 2078
Wichita, KS 67202

RE: H. McDaniel B#2
C. SW NE Sec. 32-31-15E
Montgomery County, Kansas

Dear Mr. Peterson:

Enclosed please find the following with regard to the captioned well:

1. ACO-4 Application w/Attachments
2. ACO-1 (Original and 2 copies)

Please let me know if you need anything further to process this application.

Very truly yours,

JONES GAS CORPORATION



George R. Jones, President

Encs.

RECEIVED
DEC 05 2005
KCC WICHITA