


AFFIDAVIT

This Affidavit is made to certify that I, George R. Jones, President, of Jones Gas Corporation, did serve a copy of the ACO-4 Commingling Application for the McDaniel #2 Well, located in the SE/4 Section 33, Township 31 South, Range 15 East, Montgomery County, Kansas, to the following offset Operator, on this 24th Day of October, 2005:

Dart Cherokee Basin Operating Co., LLC
P O Box 177
Mason, MI 48854-0177




George R. Jones

October 24, 2005


Date

Subscribed and sworn to before me this 24th day of October, 2005.

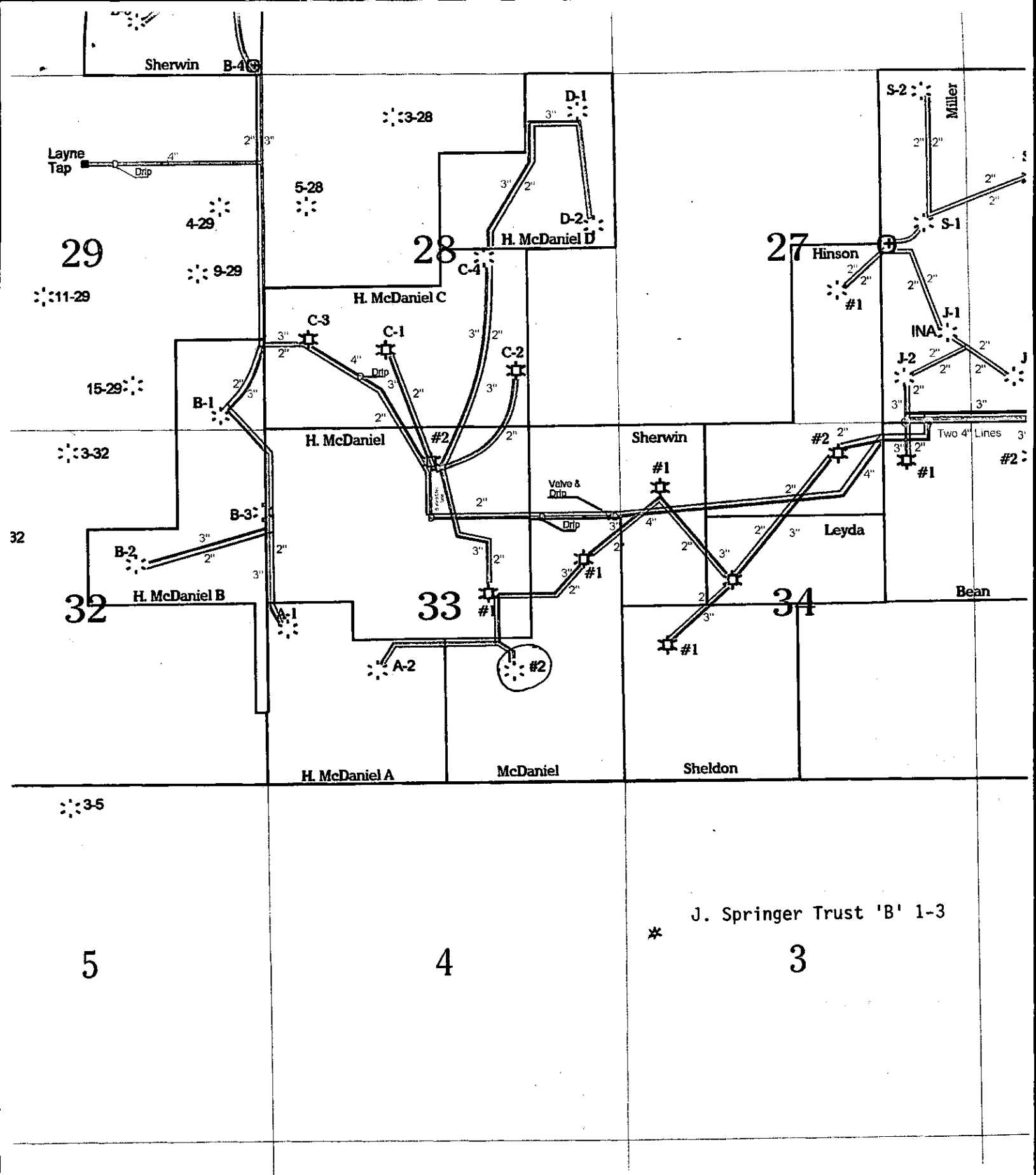


Notary Public

My Commission Expires:



RECEIVED
OCT 26 2005
KCC WICHITA



JONES GAS CORPORATION
Sycamore Field Area

WELL STATUS
 PROD P&A TYPE

- ☼ ACTIVE GAS
- OIL
- GAS
- ⊙ O&G
- ◆ DRY
- SALT WATER

LEGEND

○ = Road Crossing

GAS	WATER
2"	2"
—	—

SECTION 3 (Attachment to Plat)

Location of Offsetting Wells and Operator's Names:

NE/4 Section 3-32S-15E

SW SW NW Sec. 3-32S-15E (J. Springer Trust 'B' 1-3) Operated by Dart Cherokee Basin Operating

N/2 Section 4-32S-15E

No know wells

W/2 of Section 34 and All of Section 33-31S-15E

All wells owned and operated by Jones Gas Corporation

**RECEIVED
OCT 26 2005
KCC WICHITA**

**WILLIAM M. STOUT
101 SOUTH STAR STREET
EL DORADO, KANSAS 66042
316 321-1270**

**RECEIVED
OCT 26 2005
KCC WICHITA**

Geologist Report

McDaniel #2
SE NE SE Sec. 33-T31S-R15E
Montgomery County, Kansas
API# 15-125-30825

Operator: Jones Gas Corporation #32654

Contractor: Well Refined Drilling Co., Inc (Air Rig) #33072

Commenced: 09-02-05

Completed: 09-06-05

Surface Casing: 8 5/8"

Production Casing: 4 1/2"

Ground Level Elevation: 800

**Formation Log Tops
(Open Hole)**

Lenapah	503 +297
Altamont	544 +256
Pawnee	681 +119
Lexington Shale	704 +96
Oswego	775 +25
Summit Shale	808 -8
Mulky Shale	833 -33
Croweburg	877 -77
Weir Coal	988 -188
Rowe Coal	Absent
Riverton Coal	1209 -409
Mississippian	1221 -421
R.T.D.	1280 -480