

KANSAS CORPORATION COMMISSION
OIL & GAS CONSERVATION DIVISION

Form ACO-4
Form must be typed
July 2006

APPLICATION FOR COMMINGLING OF
PRODUCTION (K.A.R. 82-3-123) OR FLUIDS (K.A.R. 82-3-123a)

Commingling ID # CO 100701

Operator Information:

License #: 33476
Name: FIML Natural Resources, LLC
Address: 410 17th Street Ste. 900
City/State/Zip: Denver, CO 80202
Contact Person: Cassie Parks
Phone #: 303-893-5090

Well Information:

API #: 15 - 171-20657-0000
Lease Name: Pfenninger Well #: 14-29-1831
Spot: S2 - N2 - SE - SW Sec. 29 Twp. 18 S. R. 31 East West
County: Scott
Feet from North / South Line of Section: 860
Feet from East / West Line of Section: 1,980

1. Name and upper and lower limit of each production interval to be commingled:

Formation: Marmaton (Perfs): 4372-4375'
Formation: Mississippi (Perfs): 4597-4610'
Formation: _____ (Perfs): _____
Formation: _____ (Perfs): _____
Formation: _____ (Perfs): _____

2. Estimated amount of fluid production to be commingled from each interval:

Formation: Marmaton BOPD: 25 MCFPD: 0 BWPD: 14
Formation: Mississippi BOPD: 5.5 MCFPD: 0 BWPD: 14
Formation: _____ BOPD: _____ MCFPD: _____ BWPD: _____
Formation: _____ BOPD: _____ MCFPD: _____ BWPD: _____
Formation: _____ BOPD: _____ MCFPD: _____ BWPD: _____

3. Plat map showing the location of the subject well, all other wells on the subject lease, and all wells on offsetting leases within a 1/2 mile radius of the subject well, and for each well the names and addresses of the lessee of record or operator.

4. Signed certificate showing service of the application and affidavit of publication as required in K.A.R. 82-3-135a.

For Commingling of PRODUCTION ONLY, include the following:

- 5. Wireline log of subject well.
- 6. Complete Form ACO-1 (Well Completion form) for the subject well.

For Commingling of FLUIDS ONLY, include the following:

- _____ 5. Well construction diagram of subject well.
- _____ 6. Any available water chemistry data demonstrating the compatibility of the fluids to be commingled.

State of Colorado)
)
County of Denver)

ss:

VERIFICATION: I hereby certify that to the best of my current information, knowledge and personal belief, this request for commingling is true and proper and I have no information or knowledge, which is inconsistent with the information supplied in this application.

Signature: [Signature]
Printed Name: Cassandra Parks
Title: Operations Technician

Subscribed & sworn to before me this 25 day of October, 20 07
Notary Public: Glaine Minick
My Commission Expires: 5-5-2009

Protests may be filed by any party having a valid interest in the application. Protests must be in writing and comply with K.A.R. 82-3-135b and must be filed within 15 days of publication of the notice of application.

KCC Office Use Only

Denied Approved

KCC Date Received: 10/29/07 15-Day Periods Ends: 11/29/07

Approved By: [Signature] Date: 11-7-07

RECEIVED
KANSAS CORPORATION COMMISSION
OCT 29 2007
CONSERVATION DIVISION
WICHITA, KS



410 17th Street, Suite 900
Denver, CO 80202
Phone: (303) 893-5073
Fax: (303) 573-0386

**Offset Operators / Lessee of Record and Unleased Mineral Owners Within a ½ Mile
Radius of the Pfenninger 14-29-1831**

The undersigned hereby certifies that she/he is a duly authorized agent for the applicant and that the statement made below is true and correct to the best of her/his knowledge and belief.


FIML Natural Resources, LLC is the operator/lessee of record of all acreage within a ½ mile radius of the Pfenninger 14-29-1831. No offset operators / lessee of record or unleased mineral owners are to be notified.



Applicant or Duly Authorized Agent

Cassandra Parks Operations Technician

Subscribed and sworn before me this 24 day of October, 2007



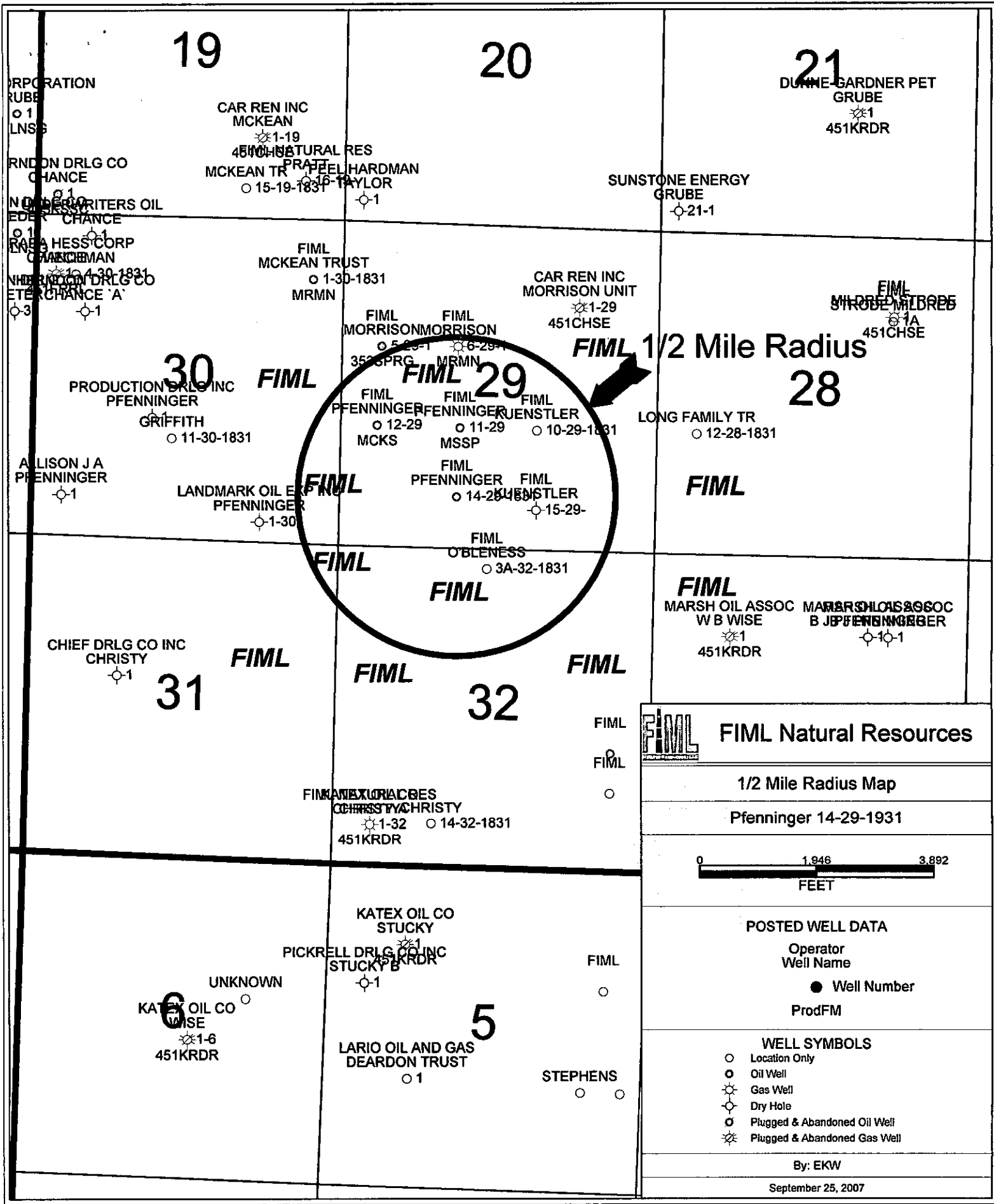
Notary Public

My commission expires: 5-5-2009

RECEIVED
KANSAS CORPORATION COMMISSION

OCT 29 2007

CONSERVATION DIVISION
WICHITA, KS





October 23, 2007

410 17th Street, Suite 900
Denver, CO 80202
Phone: (303) 893-5073
Fax: (303) 573-0386

Kansas Corporation Commission
Conservation Division
130 S. Market, Room 2078
Wichita, KS 67202-3802

RE: Correction to the Dearden 3-16-1931 ACO-16 Application
FIML Natural Resources, LLC (Operator #33476)

Mr. Hestermann:

FIML Natural Resources, LLC filed an Application for New Pool Designation for the Dearden 3-16-1931 on September 21, 2007. Attached to the application was a Certification of Notification to Offset Operators. The certification contained an error. Jean Houloose was stated to be an offset operator. The correct owner is Ardis Proudfoot. Notification was sent to Ms. Proudfoot on October 16, 2007. Attached please find an updated Certification of Notification for your files.

If you have any questions or need additional information, please contact me at 303-893-5090 or Cassandra.parks@fmr.com.

Sincerely,

A handwritten signature in black ink, appearing to read 'Cassandra Parks'.

Cassandra Parks
Operations Technician

RECEIVED
KANSAS CORPORATION COMMISSION

OCT 29 2007

CONSERVATION DIVISION
WICHITA, KS

Attachments: Notification to Offset Operators



410 17th Street, Suite 900
Denver, CO 80202
Phone: (303) 893-5073
Fax: (303) 573-0386

**Offset Operators/Lessee of Record and Unleased Mineral Owners Within a ½ Mile
Radius of the Dearden 3-16-1931**

The undersigned hereby certifies that she/he is a duly authorized agent for the applicant, and that a true and correct copy of the ACO-16 was mailed to the following parties:

Gwenneth M. Ramsey
Trustee of the Ramsey Trust
10200 E. Road 170
Scott City, KS 67871

Ardis Proudoot
c/o Mark Callender
P.O. Box 1075
Dighton, KS 67839

RECEIVED
KANSAS CORPORATION COMMISSION


OCT 29 2007

CONSERVATION DIVISION
WICHITA, KS


Applicant or Duly Authorized Agent

Cassandra Parks Operations Assistant

Subscribed and sworn before me this 23rd of October, 2007


Notary Public

My commission expires: 5-5-2009

AFFIDAVIT

STATE OF KANSAS \
- SS.
County of Sedgwick /

Nicole Mandina, of lawful age, being first duly sworn, deposeth and saith: That she is Record Clerk of The Wichita Eagle, a daily newspaper published in the City of Wichita, County of Sedgwick, State of Kansas, and having a general paid circulation on a daily basis in said County, which said newspaper has been continuously and uninterruptedly published in said County for more than one year prior to the first publication of the notice hereinafter mentioned, and which said newspaper has been entered as second class mail matter at the United States Post Office in Wichita, Kansas, and which said newspaper is not a trade, religious or fraternal publication and that a notice of a true copy is hereto attached was published in the regular and entire Morning issue of said The Wichita Eagle for 1 issues - ~~weeks~~, that the first publication of said notice was

made as aforesaid on the 14th of

October A.D. 2007, with

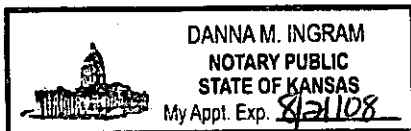
subsequent publications being made on the following dates:

And affiant further says that she has personal knowledge of the statements above set forth and that they are true.

Nicole Mandina

Subscribed and sworn to before me this

14th day of October, 2007
Danna M. Ingram
Notary Public Sedgwick County, Kansas



Printer's Fee \$76.00

LEGAL PUBLICATION

First Published in The Wichita Eagle
October 14, 2007. (2744107)
**BEFORE THE STATE CORPORATION
COMMISSION OF THE STATE OF
KANSAS NOTICE OF FILING
APPLICATION**

Re: FIML Natural Resources, LLC-Application for a permit to commingle production in the Mississippi and Marmaton zones of the Pfenninger 14-29-1831 well, located in Scott County, Kansas.

To: All Oil and Gas Producers, Unleased Mineral Interest Owners, Landowners, and all persons whosever concerned.

You, and each of you, are hereby notified that FIML Natural Resources, LLC has filed an application to commingle production from the Marmaton and Mississippi formations in the Pfenninger 14-29-1931 well located in the S/2 N/2 SESW, 860' FSL 1,980' FWL Sec 29 T-18S R-31W.

Any persons who object to or protest this application shall be required to file their objections or protests with the Conservation Division of the State Corporation Commission of the State of Kansas within fifteen (15) days from the date of this publication. These protests shall be filed pursuant to Commission regulations and must state specific reasons why the grant of the application may cause waste, violate correlative rights or pollute the natural resources of the state of Kansas.

All persons interested or concerned shall take notice of the foregoing and shall govern themselves accordingly.

FIML Natural Resources, LLC
410 17th Street, Ste 900
Denver, CO 80202
Phone: 303-893-5090

RECEIVED
KANSAS CORPORATION COMMISSION

OCT 29 2007

CONSERVATION DIVISION
WICHITA, KS

Proof of Publication

Affidavit of Publication
STATE OF KANSAS, SCOTT COUNTY, ss:

Rodney R. Haxton, being first duly sworn, deposes and says that he is editor of The Scott County Record, a weekly newspaper printed in the State of Kansas, and published in and of general circulation in Scott County, Kansas, with a general paid circulation and that said newspaper is not a trade, religious or fraternal publication.

Said newspaper is a weekly, published at least 50 times a year in said county, and has been admitted as second class matter at the post office of Scott City in said county.

That the attached notice is a true copy thereof and was published in the regular and entire issue of said newspaper for 1 consecutive weeks, the first publication thereof being made as aforesaid on the

Public Notice

number, 2007, with
made on the following dates:

(Published in The Scott County Record Thurs., Sept. 27, 2007)1t
BEFORE THE STATE
CORPORATION COMMISSION OF
THE STATE OF KANSAS

NOTICE OF FILING APPLICATION

Re: FIML Natural Resources, LLC- Application for a permit to commingle production in the Mississippi and Marmaton zones of the Pfenninger 14-29-1831 well, located in Scott County, Kansas.

To: All Oil and Gas Producers, Unleased Mineral Interest Owners, Landowners, and all persons who-soever concerned.

You, and each of you, are hereby notified that FIML Natural Resources, LLC has filed an application to commingle production from the Marmaton and Mississippi formations in the Pfenninger 14-29-1931 well located in the S/2 N/2 SESW,

Sec 29 T-18S R-31W.

Any persons who object to or protest this application shall be required to file their objections or protests with the Conservation Division of the State Corporation Commission of the State of Kansas within fifteen (15) days from the date of this publication. These protests shall be filed pursuant to Commission regulations and must state specific reasons why the grant of the application may cause waste, violate correlative rights or pollute the natural resources of the state of Kansas.

All persons interested or concerned shall take notice of the foregoing and shall govern themselves accordingly.

FIML Natural Resources, LLC
410 17th Street, Ste 900
Denver, CO 80202
Phone: 303-893-5090

_____, 20____
_____, 20____
_____, 20____
_____, 20____

\$ 33.60

Fee \$ _____


@ \$ _____

Fee \$ 33.60

[Signature]

Publisher

Subscribed and sworn to before me this 28 day of
September, 2007.



[Signature]

Notary Public

My commission expires 10-11-09

RECEIVED
KANSAS CORPORATION COMMISSION

OCT 29 2007

CONSERVATION DIVISION
WICHITA, KS



*Kathleen Sebelius, Governor
Thomas E. Wright, Chairman
Michael C. Moffet, Commissioner
Joseph F. Harkins, Commissioner*

November 7, 2007

Cassie Parks
FIML Natural Resources, LLC
410 17th Street, Ste. 900
Denver, CO 80202

**RE: Approved Commingling C100701
Pfenninger 14-29-1831, Sec. 29-T18S-R31W, Scott County, Kansas
API No. 15-171-20657-0000**

Dear Ms. Parks:

Your "Application for Commingling" (ACO-4) for the above described well has been technically reviewed and approved by the Kansas Corporation Commission (KCC) per **K.A.R. 82-3-123a**. Notice was examined and found to be proper per **K.A.R. 82-3-135a**. No protest had been filed within the 15-day protest period. This application, which was received by the KCC on **October 29, 2007** concerns approval to simultaneously produce from the following **two** sources of supply through the same tubing string in the same wellbore: the **Marmaton and Mississippi** formations.

According to your application, the estimated current production from the **Marmaton** source of supply is **0.25 BOPD, 0 Mcfpd and 14 BWPD**. The estimated current production from the **Mississippi** source of supply is **5.5 BOPD, 0 Mcfpd and 14 BWPD**. The total estimated current production from all sources of supply in the subject well is **5.75 BOPD, 0 Mcfpd and 28 BWPD**.

Based upon the depth of the **Mississippi** formation perforations, total oil production shall not exceed **200 BOPD** and total gas production shall not exceed **50%** of the absolute open flow (AOF).

Docket Number **CO100701** has been assigned to this approved application. Please use this number for well completion reports (ACO-1) and other correspondence that may concern this approved commingling.

Sincerely,

Rick Hestermann
Production Department