

RECEIVED

JUN 28 2006

KANSAS CORPORATION COMMISSION
OIL & GAS CONSERVATION DIVISION

KCC WICHITA

Form ACO-4
Form must be typed
September 2005

APPLICATION FOR COMMINGLING OF
PRODUCTION (K.A.R. 82-3-123) OR FLUIDS (K.A.R. 82-3-123a)

Commingling ID # CO060604

Operator Information:

License #: 30151
Name: Eason Drilling Company
Address: Two West Second Street
City/State/Zip: Tulsa, OK 74103
Contact Person: Ryan Corbin
Phone #: (918) 591-1487

Well Information:

API #: 15 - 119-20592 -00-00
Lease Name: Adams Well #: 1-9
Spot: S2 - NE - NW Sec. 9 Twp. 34 S. R. 29 East
County: Meade West
Feet from North / South Line of Section: 950'
Feet from East / West Line of Section: 2100'

1. Name and upper and lower limit of each production interval to be commingled:

Formation: Marmaton (Perfs): 5190' - 5195'
Formation: Morrow (Perfs): 5748' - 5778'
Formation: Chester (Perfs): 6110' - 6144'
Formation: _____ (Perfs): _____
Formation: _____ (Perfs): _____

2. Estimated amount of fluid production to be commingled from each interval:

Formation: Marmaton BOPD: 7 MCFPD: 4 BWPD: 43
Formation: Morrow BOPD: 0 MCFPD: 25 BWPD: 0
Formation: Chester BOPD: 0 MCFPD: 10 BWPD: 0
Formation: _____ BOPD: _____ MCFPD: _____ BWPD: _____
Formation: _____ BOPD: _____ MCFPD: _____ BWPD: _____

3. Plat map showing the location of the subject well, all other wells on the subject lease, and all wells on offsetting leases within a 1/2 mile radius of the subject well, and for each well the names and addresses of the lessee of record or operator.

4. Signed certificate showing service of the application as required in K.A.R. 82-3-135a(b).

For Commingling of PRODUCTION ONLY, include the following:


- 5. Wireline log of subject well.
- 6. Complete Form ACO-1 (Well Completion form) for the subject well.

For Commingling of FLUIDS ONLY, include the following:

- _____ 5. Well construction diagram of subject well.
- _____ 6. Any available water chemistry data demonstrating the compatibility of the fluids to be commingled.

State of _____)
County of _____)

ss:




VERIFICATION: I hereby certify that to the best of my current information, knowledge and personal belief, this request for commingling is true and proper and I have no information or knowledge, which is inconsistent with the information supplied in this application.

Signature: R. Corbin
Printed Name: Ryan Corbin
Title: District Operations Engineer

Subscribed & sworn to before me this 26 day of June, 20 2006
Notary Public: Jackie Admire
My Commission Expires: 4-6-10

KCC Office Use Only
 Denied Approved
KCC Date Received: 6-28-06 15-Day Periods Ends: 7-27-06
Approved By: Rut Date: 10-21-06

Eason Drilling & Services Company	
ADAMS 1-9	
9-34S-29W	
Meade, KS	
POSTED WELL DATA	
Well Name	
Well Number	
Operator	
WELL SYMBOLS	
	Oil Well
	Gas Well
	Dry Hole
	Injection Well
	Abandoned Oil Well
	Abandoned GAS Well
By: JHuff	
June 23, 2006	



PETRA 6/23/2006 6:05:10 AM

RECEIVED
 JUN 28 2006
 KCC WICHITA

RECEIVED
JUN 28 2006
KCC WICHITA

Commingle Application Mailing List
Adams 1-9 (Lease #211310)
35-119-20592

License	Company	Phone	Status	Certified Mailing #
30604	Raydon Exploration, Inc 9400 N. Broadway, #400 Oklahoma City, OK 73114	405-478-8585	Active	7106 4575 1292 2554 0906
30129	Eagle Creek Corporation 150 N. Main, Ste 905 Wichita, KS 67202	316-264-8044	Active	7106 4575 1292 2554 0913
5021	Imperial Oil Company 720 Fourth Financial Center Wichita, KS 67202	316-263-5205	Inactive	7106 4575 1292 2554 0920
5703	Huber, J.M. Corporation 7120 I-40 West, Ste 200 Amarillo, TX 79106	806-353-9837	Inactive	7106 4575 1292 2554 0937
33230	J.M. Huber Corporation 1050 17th Street, Ste 800 Denver, CO 80265	303-825-7900	Active	7106 4575 1292 2554 0944
5576	MTS Limited Partnership P.O. Box 2009 Amarillo, TX 79189	806-378-1000	Inactive	7106 4575 1292 2554 0951

A copy of the Commingle application for the Adams 1-9 (#211310) API: 35-119-20592
Has been sent out to each of the above listed via certified mail on :

10-26-06
Date Mailed Out


Jeannie Huff - Sr. Engineering Tech
Eason Drilling Company

10-26-06
Date

KANSAS

CORPORATION COMMISSION

KATHLEEN SEBELIUS, GOVERNOR
BRIAN J. MOLINE, CHAIR
ROBERT E. KREHBIEL, COMMISSIONER
MICHAEL C. MOFFET, COMMISSIONER

October 26, 2006

Ryan Corbin
Eason Drilling Company
Two West Second Street
Tulsa, OK 74103

RE: Approved Commingling CO060604
Adams 1-9, Sec. 9-T34S-R29W, Meade County, Kansas
API No. 15-119-20592-0000

Dear Mr. Corbin:

Your "Application for Commingling" (ACO-4) for the above described well has been technically reviewed and approved by the Kansas Corporation Commission (KCC) per **K.A.R. 82-3-123a**. Notice was examined and found to be proper per **K.A.R. 82-3-135a**. No protest had been filed within the 15-day protest period.

This application, which was received by the KCC on **June 28, 2006** concerns approval to simultaneously produce from the following **three** sources of supply through the same tubing string in the same wellbore: the **Marmaton, Morrow, and the Chester** formations.

According to your application, the estimated current production from the **Marmation** source of supply is **7 BOPD, 4 Mcfpd and 43 BWPD**. The estimated current production from the **Morrow** source of supply is **0 BOPD, 25 Mcfpd and 0 BWPD**. The estimated current production from the **Chester** source of supply is **0 BOPD, 10 Mcfpd and 0 BWPD**. The total estimated current production from all sources of supply in the subject well is **7 BOPD, 39 Mcfpd and 43 BWPD**.

Based upon the depth of the **Chester** formation perforations, total oil production shall not exceed **200 BOPD** and total gas production shall not exceed **50%** of the absolute open flow (AOF).

Docket Number **CO060604** has been assigned to this approved application. Please use this number for well completion reports (ACO-1) and other correspondence that may concern this approved commingling.

Sincerely,



Rick Hestermann
Professional Geologist

BEFORE THE STATE
CORPORATION
COMMISSION OF THE STATE
OF KANSAS
NOTICE OF FILING

APPLICATION

Re: Eason Drilling & Services
Company - Application for
a permit to authorize the
**Commingling of Production
of Fluids** in the **Adams 1-
9**, located in Meade county,
Kansas.

To: All Oil & Gas Producers,
Unleased Mineral Interest
Owners, Landowners, and all
persons whomever concerned.

You, and each of you, are
hereby notified that Eason
Drilling & Services Company
has filed an Application for
Commingling of Production
or Fluids in the Marmaton,
Marrow, and Chester formations
in the Adams 1-9, located in
the S2-NE-NW, 950' FNL &
2100' FWL, 9-34N-29W, Meade
county, Kansas.

Any persons who object
to or protest this application
shall be required to file their
objections or protest with the

Land Department

JUL 21 2006

RECEIVED

Conservation Division of the
State Corporation Commission
of the State of Kansas within
fifteen (15) days from the
date of this publication. These
protests shall be filed pursuant
to Commission regulations and
must state specific reasons why
the grant of the application
may cause waste, violate
correlative rights or pollute the
natural resources of the State of
Kansas.

All persons interested or
concerned shall take notice of
the foregoing and shall govern
themselves accordingly.

Eason Drilling & Services
Company
Two West Second Street
Tulsa, OK 74103
(918) 583-1791

Affidavit of Publication

State of Kansas, County of Meade, ss:
Kinzie Langford, of lawful age, being first
duly sworn on oath says that he is the
principal clerk - bookkeeper of Meade
County News a weekly newspaper printed
and published at Meade, KS; that said
newspaper has the following
qualifications: (a) it has been published at
least weekly fifty (50) times a year and has
been so published at least five (5) years
prior to the first publication of the attached
notice; (b) it is entered at the post office as
periodical mail matter; (c) it has a general
paid circulation on a weekly basis in said
county and it is not a trade, religious or
fraternal publication and (d) it is published
in Meade County, Kansas; and that the
attached legal notice, being a copy of
Notice of Filing Application as per
clipping attached, was published in the
regular and entire weekly edition of said
newspaper and not any supplement thereof
for 1 consecutive week(s), the first
publication being on the 12th of July, 2006,
and the last publication being on the 12th
day of July, 2006.

Kinzie Langford

Subscribed and sworn to before me this
12 day of July,
2006.

Denise D. Keenan

My Appointment Expires: 4/28/07

Publication Fee: 43.50

RECEIVED

JUL 26 2006

KCC WICHITA

AFFIDAVIT

STATE OF KANSAS \
- SS.
County of Sedgwick /

Milt Mounts, of lawful age, being first duly sworn, deposeth and saith: That he is Record Clerk of The Wichita Eagle, a daily newspaper published in the City of Wichita, County of Sedgwick, State of Kansas, and having a general paid circulation on a daily basis in said County, which said newspaper has been continuously and uninterruptedly published in said County for more than one year prior to the first publication of the notice hereinafter mentioned, and which said newspaper has been entered as second class mail matter at the United States Post Office in Wichita, Kansas, and which said newspaper is not a trade, religious or fraternal publication and that a notice of a true copy is hereto attached was published in the regular and entire Morning issue of said The Wichita Eagle for 1 consecutive issue - weeks, that the first publication of said notice was

made as aforesaid on the 10th day of

July A.D. 2006, with

subsequent publications being made on the following dates:

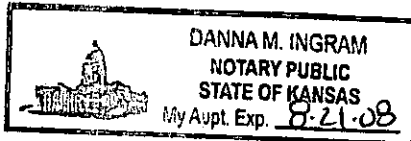
And affiant further says that _____ he has personal knowledge of the statements above set forth and that they are true.

[Handwritten Signature]

Subscribed and sworn to before me this

10th day of July, 2006

[Handwritten Signature: Danna M. Ingram]
Notary Public Sedgwick County, Kansas



Printer's Fee \$74.00

LEGAL PUBLICATION

First Published in The Wichita Eagle on July 10, 2006 (2520401)
BEFORE THE STATE CORPORATION COMMISSION OF THE STATE OF KANSAS
NOTICE OF FILING APPLICATION
Re: Eason Drilling & Services Company - Application for a permit to authorize the **Commingleing of Production or Fluids** in the **Adams 1-9**, located in Meade county, Kansas.
To: All Oil & Gas Producers, Unleased Mineral Interest Owners, Landowners, and all persons whomever concerned.
You, and each of you, are hereby notified that Eason Drilling & Services Company has filed an Application for Commingleing of Production or Fluids in the Marmaton, Morrow, and Chester formations in the Adams 1-9, located in the S2-NE-NW, 950' FNL & 2100' FWL, 9-34N-29W, Meade county, Kansas.
Any persons who object to or protest this application shall be required to file their objections or protest with the Conservation Division of the State Corporation Commission of the State of Kansas within fifteen (15) days from the date of this publication. These protests shall be filed pursuant to Commission regulations and must state specific reasons why the grant of the application may cause waste, violate correlative rights or pollute the natural resources of the State of Kansas.
All persons interested or concerned shall take notice of the foregoing and shall govern themselves accordingly.
Eason Drilling & Servicing Company
Two West Second Street
Tulsa, OK 74103
(918) 583-1791

RECEIVED
JUL 26 2006
KCC WICHITA

Eason Drilling & Services Co.

Two West Second Street
Tulsa, Oklahoma 74103-3103
918/583-1791
Fax 918/591-1796

RECEIVED

JUN 28 2006

KCC WICHITA

June 26, 2006


KCC - Conservation Division
130 S. Market, Room 2078
Wichita, KS 67801

RE: Commingle Application (ACO-4)
Adams 1-9 (#211310)
S2 NE NW Sec. 9-34S-29W
Meade County, Kansas
Operator license no. 30151

Please find the enclosed ACO-4 to commingle the Marmaton, Morrow, and Chester formations in the Adams 1-9. I have also enclosed a listing of all parties notified along with a plat showing offset operators within ½ mile radius, a wireline log, a new ACO-1 as well as a copy of the original ACO-1 that was filed when the well was completed.

Please contact me if you have any question and/or concerns. Thank you.

Sincerely,



Jeannie Huff
Sr. Engineering Technician
(918) 591-1982
(918) 591-7982 fax

Enclosures

CC: wf/jh

KANSAS

CORPORATION COMMISSION

KATHLEEN SEBELIUS, GOVERNOR

BRIAN J. MOLINE, CHAIR

ROBERT E. KREHBIEL, COMMISSIONER

MICHAEL C. MOFFET, COMMISSIONER

Dear Operator,

Your ACO-4 Application for Commingling is being returned to you with any attachments for the following reason (see checked items):

- Re-file on current ACO-4 form (September 2005).** See enclosed, or can be found at <http://www.kcc.state.ks.us/conservation/forms>.
- ACO-4 Item 1 Missing)** Name of upper and lower limit of each production interval to be commingled.
- ACO-4 Item 2 Missing)** Estimated Amount of fluid production to be commingled from each interval.
- ACO-4 Item 3 Missing)** Plat map.
- ACO-4 Item 4 Missing)** Signed certificate showing service of the application to the offset leased and unleased mineral owners within ½ radius mile of the well pursuant to K.A.R. 82-3-135 a (b).
- ACO-4 Item 4 Missing)** Signed certificate of publication of the application in the official county newspaper and the Wichita Eagle newspaper pursuant to K.A.R. 82-3-135 a (d).
- ACO-4 Item 5 Missing)** Wireline log of the subject well,
- ACO-4 Item 6 Missing)** Complete ACO-1 (Well completion form) for the subject well.

Please return the form and attachments for processing.

Thank you.

KCC Production Department

M:\PROD\Production_Shared\OUTINFO FORMS\Commingling.doc