

RECEIVED

JUN 01 2006

KANSAS CORPORATION COMMISSION  
OIL & GAS CONSERVATION DIVISIONForm ACO-4  
Form must be typed  
September 2005

KCC WICHITA

## APPLICATION FOR COMMINGLING OF

Commingling ID # CO 06061

PRODUCTION (K.A.R. 82-3-123) OR FLUIDS (K.A.R. 82-3-123a)

## Operator Information:

License #: 5316Name: FALCON EXPLORATION INCAddress: 125 N. MARKET, SUITE 1252City/State/Zip: WICHITA KS 67202Contact Person: RONALD S SCHRAEDERPhone #: 316/262-1378

## Well Information:

API #: 15 - 007-21797 -00-01Lease Name: HOAGLANDWell #: 2Spot: 75'E - S2 - S2 - NE Sec. 36 Twp. 31 S. R. 12 ☐ EastCounty: BARBER ☒ WestFeet from ☒ North / ☐ South Line of Section: 2970'Feet from ☒ East / ☐ West Line of Section: 1245'☒ 1. Name and upper and lower limit of each production interval to be commingled:Formation: MISSISSIPPIAN(Perfs): OPEN HOLE 4365-80Formation: SNYDERVILLE(Perfs): 3609-17

Formation: \_\_\_\_\_

(Perfs): \_\_\_\_\_

Formation: \_\_\_\_\_

(Perfs): \_\_\_\_\_

Formation: \_\_\_\_\_

(Perfs): \_\_\_\_\_

☒ 2. Estimated amount of fluid production to be commingled from each interval:Formation: MISSISSIPPIANBOPD: 5 MCFPD: 7 BWPD: 0Formation: SNYDERVILLEBOPD: 0 MCFPD: 23 BWPD: 11

Formation: \_\_\_\_\_

BOPD: \_\_\_\_\_ MCFPD: \_\_\_\_\_ BWPD: \_\_\_\_\_

Formation: \_\_\_\_\_

BOPD: \_\_\_\_\_ MCFPD: \_\_\_\_\_ BWPD: \_\_\_\_\_

Formation: \_\_\_\_\_

BOPD: \_\_\_\_\_ MCFPD: \_\_\_\_\_ BWPD: \_\_\_\_\_

☒ 3. Plat map showing the location of the subject well, all other wells on the subject lease, and all wells on offsetting leases within a 1/2 mile radius of the subject well, and for each well the names and addresses of the lessee of record or operator.☒ 4. Signed certificate showing service of the application as required in K.A.R. 82-3-135a(b).

For Commingling of PRODUCTION ONLY, include the following:

☒ 5. Wireline log of subject well.☒ 6. Complete Form ACO-1 (Well Completion form) for the subject well.

For Commingling of FLUIDS ONLY, include the following:

## \_\_\_\_ 5. Well construction diagram of subject well.

## \_\_\_\_ 6. Any available water chemistry data demonstrating the compatibility of the fluids to be commingled.

State of KANSAS )County of SEDGWICK )

SS:

VERIFICATION: I hereby certify that to the best of my current information, knowledge and personal belief, this request for commingling is true and proper and I have no information or knowledge, which is inconsistent with the information supplied in this application.

Signature: Ronald S SchraederPrinted Name: RONALD S SCHRAEDERTitle: ENGINEERSubscribed & sworn to before me this 31ST day of MAY, 20 06Notary Public: Rosann M SchippersMy Commission Expires: 9-28-07

## KCC Office Use Only

☐ Denied ☒ ApprovedKCC Date Received: 6-1-06 15-Day Periods Ends: 6-18-06Approved By: Pat 10-20-06 Date: 10-20-06ROSANN M. SCHIPPERS  
NOTARY PUBLIC  
STATE OF KANSAS

Mail with all required attachments and files to: KCC - Conservation Division, 130 S. Market - Room 2078, Wichita, Kansas 67202


**PROOF OF PUBLICATION  
STATE OF KANSAS. BARBER COUNTY**

**Kevin Noland**

of lawful age, being duly sworn upon oath states that he is the  
Publisher of

**The Gyp Hill  
PREMIERE**

110 N. Main P.O. Box 127  
Medicine Lodge,  
Kansas 67104



THAT said newspaper has been published weekly, fifty (50) times a  
year and HAS BEEN PUBLISHED for at least one year prior to the  
first publication of the attached notice:

THAT said newspaper was entered as second class mail matter at  
the post office of its publication.

THAT said newspaper has a general paid circulation in BARBER  
County, Kansas and is

NOT a trade, religious or fraternal publication and has been  
PUBLISHED IN BARBER County, Kansas and

THAT ATTACHED PUBLICATION was published on the follow-  
ing dates in regular issue (s) of said newspaper:

1st Publication was made on July 3, 2006  
2nd Publication was made on \_\_\_\_\_  
3rd Publication was made on \_\_\_\_\_  
4th Publication was made on \_\_\_\_\_  
5th Publication was made on \_\_\_\_\_  
6th Publication was made on \_\_\_\_\_

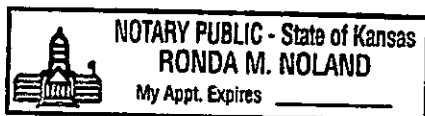
Publication Fees \$ 24.00

(SIGN) \_\_\_\_\_

SUBSCRIBED and sworn before me this 6 day of July 2006

Ronda M. Noland  
(Notary Public)

My commission expires: 09/30/09



**PUBLIC NOTICE**

First published in The Gyp Hill  
Premiere July 3, 2006.

BEFORE THE STATE CORPO-  
RATION COMMISSION OF THE  
STATE OF KANSAS

NOTICE OF FILING APPLICA-  
TION

RE: FALCON EXPLORATION  
INC. - Application for order to com-  
mingle production from the  
Snyderville and Mississippian for-  
mations at the Hoagland #2, located  
in the Northeast Quarter (NE/4) Sec-  
tion 36, Township 31 South, Range  
12 West, Barber County, Kansas.

TO: All oil and gas producers, un-  
leased mineral interest owners, land-  
owners and all persons whomsoever  
concerned.

You, and each of you, are hereby  
notified that Falcon Exploration, Inc.  
has filed an application to com-  
mingle production from the  
Snyderville and Mississippian for-  
mation at the Hoagland #2, located  
75° E of S/2 S/2 NE Section 36, Town-  
ship 31 South, Range 12 West, Bar-  
ber County, Kansas.

Any persons who object to or  
protest this application shall be re-  
quired to file their objections or pro-  
tests with the Conservation Division  
of the State Corporation Commission  
of the State of Kansas within fifteen  
(15) days from the date of this pub-  
lication. These protests shall be filed  
pursuant to Commission regulations  
and must state specific reasons why  
the granting of the application may  
cause waste, violate correlative  
rights or pollute the natural re-  
sources of the State of Kansas. If  
no protests are received, this appli-  
cation may be granted through a  
summary proceeding. If valid pro-  
tests are received, this matter will be  
set for hearing.

All persons interested or con-  
cerned shall take notice of the fore-  
going and shall govern themselves  
accordingly.

FALCON EXPLORATION INC.  
125 N. MARKET, SUITE 1252  
WICHITA, KANSAS 67202  
(316) 262-1378

**RECEIVED**

**AUG 10 2006**

**KCC WICHITA**

# AFFIDAVIT

STATE OF KANSAS     \  
                             - SS.  
County of Sedgwick     /

Milt Mounts, of lawful age, being first duly sworn, depose and saith: That he is Record Clerk of The Wichita Eagle, a daily newspaper published in the City of Wichita, County of Sedgwick, State of Kansas, and having a general paid circulation on a daily basis in said County, which said newspaper has been continuously and uninterruptedly published in said County for more than one year prior to the first publication of the notice hereinafter mentioned, and which said newspaper has been entered as second class mail matter at the United States Post Office in Wichita, Kansas, and which said newspaper is not a trade, religious or fraternal publication and that a notice of a true copy is hereto attached was published in the regular and entire Morning issue of said The Wichita Eagle for   1   consecutive issue - weeks, that the first publication of said notice was

made as aforesaid on the 3rd day of

August A.D. 2006, with


subsequent publications being made on the following dates:

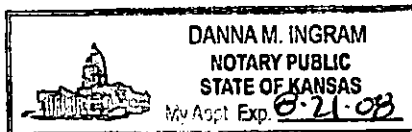
And affiant further says that \_\_\_\_\_ he has personal knowledge of the statements above set forth and that they are true.



Subscribed and sworn to before me this

3rd day of August, 2006

  
Notary Public Sedgwick County, Kansas



Printer's Fee \$86.00

## LEGAL PUBLICATION

Published in the Wichita Eagle  
on August 3, 2006 (2534369)

BEFORE THE STATE CORPORATION  
COMMISSION OF THE STATE OF KANSAS  
NOTICE OF FILING APPLICATION

RE: FALCON EXPLORATION, INC.-  
Application for order to commingle production  
from the Snyderville and Mississippian  
formations at the Hoagland #2, located in the  
Northeast Quarter (NE/4) Section 36,  
Township 31 South, Range 12 West, Barber  
County, Kansas.

TO: All oil and gas producers, unleased mineral  
interest owners, landowners and all persons  
whomsoever concerned.

You, and each of you, are hereby notified that  
Falcon Exploration, Inc. has filed an application  
to commingle production from the Snyderville  
and Mississippian formation at the Hoagland  
#2, located 75' E of S/2 S/2 NE Section 36,  
Township 31 South, Range 12 West, Barber  
County, Kansas.

Any persons who object to or protest this  
application shall be required to file their  
objections or protests with the Conservation  
Division of the State Corporation Commission  
of the State of Kansas within fifteen (15) days  
from the date of this publication. These protests  
shall be filed pursuant to Commission  
regulations and must state specific reasons  
why the granting of the application may cause  
waste, violate correlative rights or pollute the  
natural resources of the State of Kansas. If no  
protests are received, this application may be  
granted through a summary proceeding. If  
valid protests are received, this matter will be  
set for hearing.

All persons interested or concerned shall take  
notice of the foregoing and shall govern  
themselves accordingly.

FALCON EXPLORATION, INC.  
125 N. MARKET, SUITE 1252  
WICHITA, KANSAS 67202  
(316) 262-1378


RECEIVED  
AUG 10 2006  
KCC WICHITA

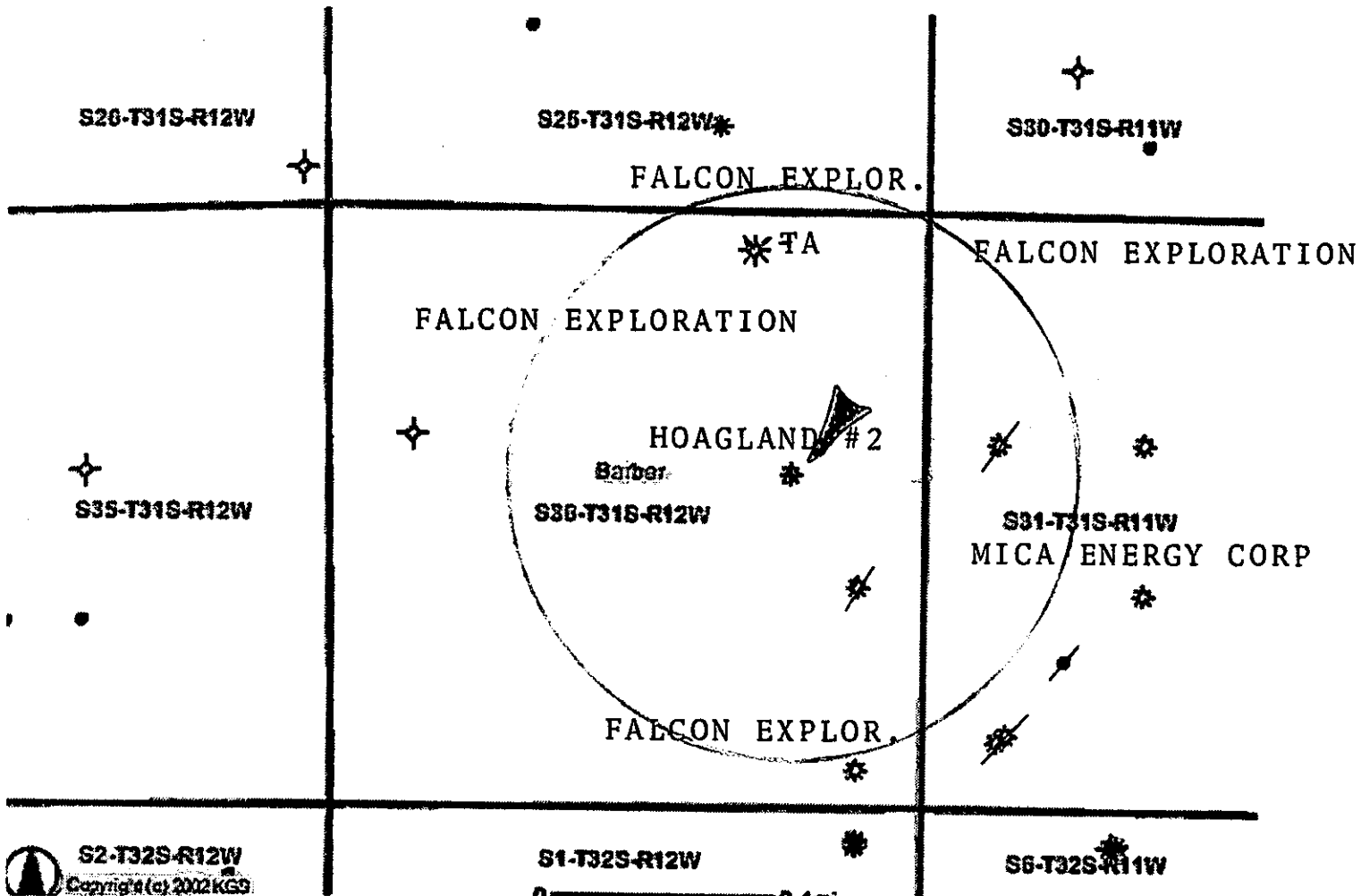
RECEIVED  
JUN 01 2006  
KCC WICHITA

**CERTIFICATE OF SERVICE**

I certify I caused a true and correct copy of this Application For Commingling of Production to be mailed U. S. Postage prepaid on May 31, 2006, to:

Mica Energy Corp  
P O Box 20707  
Oklahoma City, Oklahoma 73156

  
\_\_\_\_\_  
Ronald S. Schraeder  
Petroleum Engineer  
Falcon Exploration, Inc.



RECEIVED  
JUN 01 2006  
KCC WICHITA

# KANSAS

## CORPORATION COMMISSION

KATHLEEN SEBELIUS, GOVERNOR

BRIAN J. MOLINE, CHAIR

ROBERT E. KREHBIEL, COMMISSIONER

MICHAEL C. MOFFET, COMMISSIONER

October 26, 2006

Ronald S. Schraeder  
Falcon Exploration, Inc.  
125 N. Market, Suite 1252  
Wichita, KS 67202

**RE: Approved Commingling CO060601**  
**Hoagland #2, Sec. 36-T31S-R12W, Barber County, Kansas**  
**API No. 15-007-21797-0000**

Dear Mr. Schraeder:

Your "Application for Commingling" (ACO-4) for the above described well has been technically reviewed and approved by the Kansas Corporation Commission (KCC) per **K.A.R. 82-3-123a**. Notice was examined and found to be proper per **K.A.R. 82-3-135a**. No protest had been filed within the 15-day protest period.

This application, which was received by the KCC on **June 1, 2006** concerns approval to simultaneously produce from the following **two** sources of supply through the same tubing string in the same wellbore: the **Mississippian** and the **Snyderville** formations.

According to your application, the estimated current production from the **Mississippian** source of supply is **0.5 BOPD, 7 Mcfpd and 0 BWPD**. The estimated current production from the **Snyderville** source of supply is **0 BOPD, 23 Mcfpd and 11 BWPD**. The total estimated current production from all sources of supply in the subject well is **0.5 BOPD, 30 Mcfpd and 11 BWPD**.

Based upon the depth of the **Mississippian** formation perforations, total oil production shall not exceed **200 BOPD** and total gas production shall not exceed **50%** of the absolute open flow (AOF).

Docket Number **CO060601** has been assigned to this approved application. Please use this number for well completion reports (ACO-1) and other correspondence that may concern this approved commingling.

Sincerely,



Rick Hestermann  
Professional Geologist