

KANSAS CORPORATION COMMISSION  
OIL & GAS CONSERVATION DIVISION  
APPLICATION FOR COMMINGLING OF  
PRODUCTION (K.A.R. 82-3-123) OR FLUIDS (K.A.R. 82-3-123a)

Form ACO-4  
Form must be typed  
September 2005

Commingling ID # CO010804

Operator Information:

License #: 5003  
Name: McCoy Petroleum Corporation  
Address: 8080 E. Central, Suite #300  
City/State/Zip: Wichita, KS 67206-2366  
Contact Person: Brent B. Reinhardt  
Phone #: 316-686-2737 x 128

Well Information:

API #: 15-081-21544-0000  
Lease Name: SCHMIDT "A" Well #: 3-29  
Spot: S2 SE SW Sec 27 Twp. 30 S. Rng. 31  East  
County: Haskell  West  
Feet from  North /  South Line of Section  
Feet from  East /  West Line of Section

X 1. Name and upper and lower limit of each production interval to be commingled:  
Formation: Atoka (Perfs): 5246-5248, 5264-5268  
Formation: Cherokee (Perfs): 5161, 5178-5182, 5190, 5205  
Formation: LKC Swope (Perfs): 4674-4677  
Formation: \_\_\_\_\_ (Perfs): \_\_\_\_\_  
Formation: \_\_\_\_\_ (Perfs): \_\_\_\_\_

X 2. Estimated amount of fluid production to be commingled from each interval:  
Formation: Atoka BOPD: 1 MCFPD: 90 BWPD: 15  
Formation: Cherokee BOPD: 1 MCFPD: 10 BWPD: 0  
Formation: Swope BOPD: 43 MCFPD: 0 BWPD: 15  
Formation: \_\_\_\_\_ BOPD: \_\_\_\_\_ MCFPD: \_\_\_\_\_ BWPD: \_\_\_\_\_  
Formation: \_\_\_\_\_ BOPD: \_\_\_\_\_ MCFPD: \_\_\_\_\_ BWPD: \_\_\_\_\_

X 3. Plat map showing the location of the subject well, all other wells on the subject lease, and all wells on offsetting leases within a 1/2 mile radius of the subject well, and for each well the names and addresses of the lessee of record or operator.

X 4. Signed certificate showing service of the application as required in K.A.R. 82-3-135a(b).

For Commingling of PRODUCTION ONLY, include the following:

- X 5. Wireline log of subject well.
- X 6. Complete Form ACO-1 (Well Completion form) for the subject well.

For Commingling of FLUIDS ONLY include the following:

- \_\_\_\_\_ 5. Well construction diagram of subject well.
- \_\_\_\_\_ 6. Any available water chemistry data demonstrating the compatibility of the fluids to be commingled.

State of Kansas )  
County of Sedgwick ) ss:

VERIFICATION: I hereby certify that to the best of my current information, knowledge and personal belief, this request for commingling is true and proper and I have no information or knowledge, which is inconsistent with the information supplied in this application.

Signature: Scott Hampel  
Printed Name: Scott Hampel  
Title: Vice President - Production  
Subscribed & sworn to before me this 24th day of January, 2008  
Notary Public: Brent B. Reinhardt  
Brent B. Reinhardt  
My Commission Expires: 12/7/2011

KCC Office Use Only  
 Denied  Approved  
KCC Date Received: 1/25/08 15-Day Periods Ends: 2/17/08  
Approved By: \_\_\_\_\_ Date: \_\_\_\_\_

BRENT B. REINHARDT  
Notary Public - State of Kansas  
My Appt. Expires 12/7/2011

RECEIVED  
KANSAS CORPORATION COMMISSION  
JAN 25 2008  
CONSERVATION DIVISION  
WICHITA, KS

Affidavit of Notice Served

Re: Application for: Commingling of Production (K.A.R. 82-3-123) or Fluids (K.A.R. 82-3-123a)

Well Name: SCHMIDT "A" #3-29 Legal Location: S2 SE SW, Sec 29-30s-31w, Haskell County, KS

The undersigned hereby certifies that he / she is a duly authorized agent for the applicant, and that on the day 24th of January, 2008

a true and correct copy of the application referenced above was delivered or mailed to the following parties:

Note: A copy of this affidavit must be served as a part of the application.

Name Address (Attach additional sheets if necessary)

McCoy Petroleum Corporation has all acreage within 1/2 mile radius of the well under lease.

Multiple horizontal lines for additional party information.

RECEIVED  
KANSAS CORPORATION COMMISSION  
JAN 25 2008  
CONSERVATION DIVISION  
WICHITA, KS

I further attest that notice of the filing of this application is to be published in the Non Applicable official state and/or county publications of \_\_\_\_\_ . A copy of the affidavit of this publication will be forwarded once published.

Signed this \_\_\_\_\_ day of \_\_\_\_\_

Applicant of Duly Authorized Agent

Subscribed and sworn to before me this \_\_\_\_\_ day of \_\_\_\_\_

Notary Public

My Commission Expires: \_\_\_\_\_

Protests may be filed by any party having a valid interest in the application. Petitions for protests shall be in writing and shall clearly identify the name and address of the protestant and the title of the application. The petition shall include a clear and concise statement of the direct and substantial interest of the protestant in the proceedings, including the manner in which the protestant may be affected, and the nature, extent, character and grounds of the protest. Protestants shall serve the protest upon the applicant by mail or personal service at the same time or before the protestant files the protest with the Conservation Division.

**PLAT AND CERTIFICATION OF ACREAGE ATTRIBUTABLE TO A OIL WELL** RECEIVED  
KANSAS CORPORATION COMMISSION

Kansas Corporation Commission, Conservation Division  
 Finney state office Building, 130 South Market, Room 2078  
 Wichita, Kansas 67202

**JAN 25 2008**

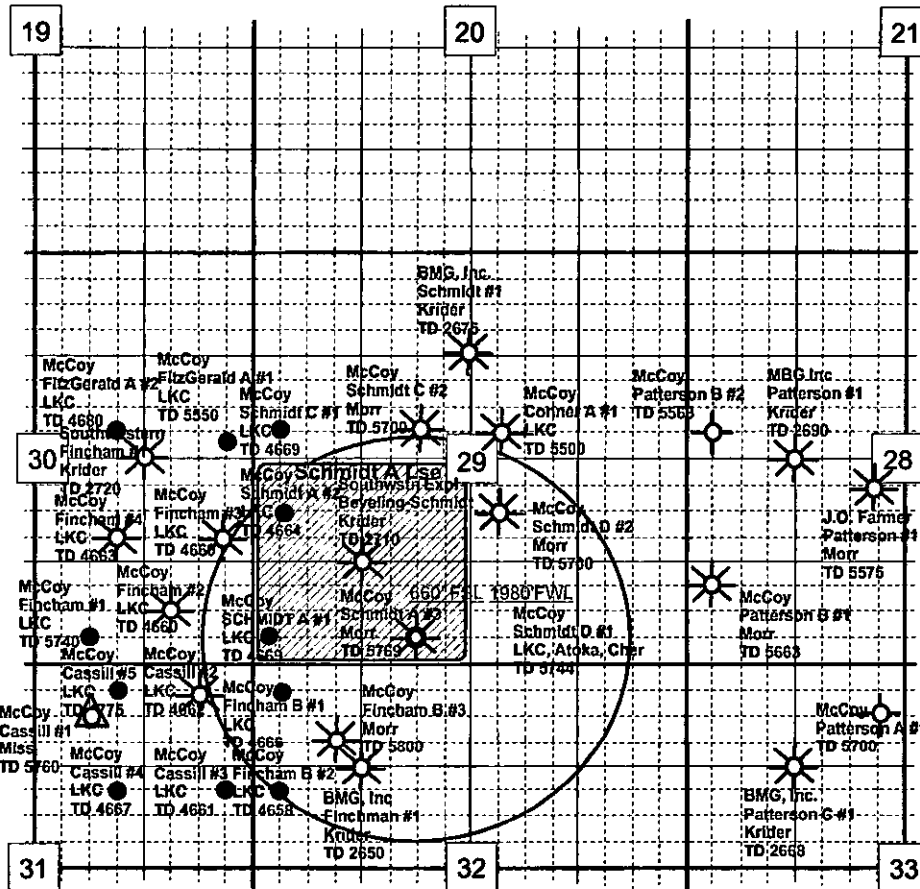
CONSERVATION DIVISION  
 WICHITA, KANSAS

API NUMBER: 15-081-21544-0000  
 OPERATOR: McCoy Petroleum Corporation  
 LEASE: SCHMIDT "A" #3-29  
 WELL NUMBER: #3-29  
 FIELD: Lette South  
 NUMBER OF ACRES ATTRIBUTABLE TO WELL: \_\_\_\_\_  
 QTR/QTR/QTR OF ACREAGE: \_\_\_\_\_

LOCATION OF WELL: COUNTY: Haskell County, Kansas  
 LOCATION OF WELL: S2 SE SW  
330 feet from  N  S Line of Section  
1980 feet from  E  W Line of Section  
 SECTION 29 TWP 30s (S) RNG 31w  E  W  
 IS SECTION  REGULAR or  IRREGULAR  
 IF SECTION IS IRREGULAR, LOCATE WELL FROM NEAREST  
 CORNER BOUNDARY. (check line below)  
 Section corner used:  NE  NW  SE  SW

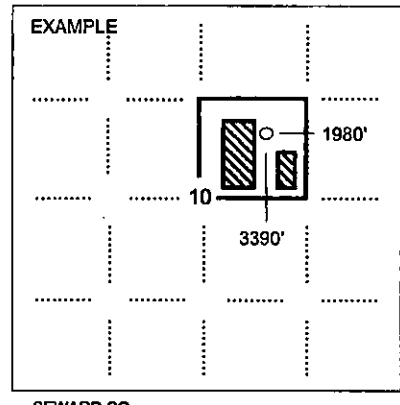
(Show the location of the well and shade attributable acreage for prorated or spaced wells).  
 (Show the footage to the nearest lease or unit boundary line; and show footage to the nearest common source supply well).

**30s-31w**



- Applicant Well
- D & A Well
- Plugged Well
- Producing Well
- Gas Well
- Other Injection Well
- Water Supply Well
- Plugged Injection Well
- WSW

Lease Description:  
SW/4 of Section 29-30s-31w, Haskell County, KS



The undersigned hereby certifies as Scott Hampel - Vice President, Production (title) for McCoy Petroleum Corporation (Co.), a duly authorized agent, that all information shown hereon is true and correct to the best of my knowledge and belief, that all acreage claimed attributable to the well named herein is held by production from that well and hereby make application for an allowable to be assigned to the well upon the filing of this form and the State test, whichever is later.

**BRENT B. REINHARDT**  
 Notary Public - State of Kansas  
 My Appt. Expires 12/7/2011

Signature Scott Hampel  
 Scott Hampel

Subscribed and sworn to before me on this 24th day of January, 2008

Brent B Reinhardt  
 Notary Public

My Commission expires: 12/7/2011

**Affidavit of Notice Served**

Re: Application for: Commingling of Production (K.A.R. 82-3-123) or Fluids (K.A.R. 82-3-123a)

Well Name: SCHMIDT "A" #3-29 Legal Location: S2 SE SW, Sec 29-30s-31w, Haskell County, KS

The undersigned hereby certifies that he / she is a duly authorized agent for the applicant, and that on the day 24th of January, 2008

a true and correct copy of the application referenced above was delivered or mailed to the following parties:

Note: A copy of this affidavit must be served as a part of the application.

Name Address (Attach additional sheets if necessary)

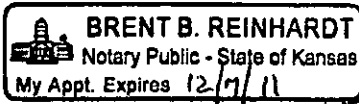
McCoy Petroleum Corporation has all acreage within 1/2 mile radius of the well under lease.

RECEIVED  
KANSAS CORPORATION COMMISSION  
FEB 07 2008  
CONSERVATION DIVISION  
WICHITA, KS

I further attest that notice of the filing of this application is to be published in the The Wichita Eagle / Haskell County Monitor Chief official state and/or county publications of Kansas. A copy of the affidavit of this publication will be forwarded once published.

Signed this 24th day of January, 2008

Scott Hampel  
Applicant of Duly Authorized Agent Scott Hampel - Employee of Operator



Subscribed and sworn to before me this 24th day of January, 2008  
Brent B Reinhardt  
Notary Public

My Commission Expires: 12/7/2011

Protests may be filed by any party having a valid interest in the application. Petitions for protests shall be in writing and shall clearly identify the name and address of the protestant and the title of the application. The petition shall include a clear and concise statement of the direct and substantial interest of the protestant in the proceedings, including the manner in which the protestant may be affected, and the nature, extent, character and grounds of the protest. Protestants shall serve the protest upon the applicant by mail or personal service at the same time or before the protestant files the protest with the Conservation Division.

**AFFIDAVIT**

STATE OF KANSAS \
- SS.
County of Sedgwick /

Nicole Mandina, of lawful age, being first duly sworn, deposeth and saith: That she is Record Clerk of The Wichita Eagle, a daily newspaper published in the City of Wichita, County of Sedgwick, State of Kansas, and having a general paid circulation on a daily basis in said County, which said newspaper has been continuously and uninterruptedly published in said County for more than one year prior to the first publication of the notice hereinafter mentioned, and which said newspaper has been entered as second class mail matter at the United States Post Office in Wichita, Kansas, and which said newspaper is not a trade, religious or fraternal publication and that a notice of a true copy is hereto attached was published in the regular and entire Morning issue of said The Wichita Eagle for  1  issues - weeks, that the first publication of said notice was

made as aforesaid on the  2nd  of

February  A.D.  2008 , with

subsequent publications being made on the following dates:

And affiant further says that she has personal knowledge of the statements above set forth and that they are true.

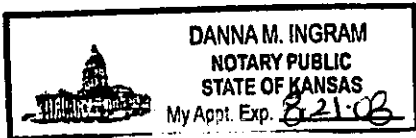
*Nicole Mandina*

Subscribed and sworn to before me this

4th  day of  February ,  2008

*Danna M. Ingram*

Notary Public Sedgwick County, Kansas



Printers Fee:  \$80.00

**LEGAL PUBLICATION**

Published in the Wichita Eagle on February 2, 2008 (2788133)
BEFORE THE STATE CORPORATION COMMISSION OF THE STATE OF KANSAS
NOTICE OF FILING APPLICATION
RE: McCoy Petroleum Corporation --
Application for the commingling of production from various zones.
TO: All Oil and Gas Producers, Unleased Minerals Interest Owners, Landowners, and all persons whomsoever concerned.
You, and each of you, are hereby notified that McCoy Petroleum Corporation has filed an application to commingle the Atoka, Cherokee, and Swope zones in their SCHMIDT "A" #3-29, located S2 SE SW, Section 29-30s-31w, Haskell County, Kansas.
Any persons who object to or protest this application shall be required to file their objections or protests with the Conservation Division of the State Corporation Commission of the State of Kansas within fifteen (15) days from the date of this publication. These protests shall be filed pursuant to the Commission regulations and must state specific reasons why the grant of the application may cause waste, violate correlative rights or pollute the natural resources of the State of Kansas. If no protests are received, this application may be granted through a summary proceeding. If valid protests are received, this matter will be set for hearing.
All persons interested or concerned shall take notice of the foregoing and shall govern themselves accordingly.
McCoy Petroleum Corporation
By Scott Hampel
Petroleum Engineer
8080 E. Central, Suite #300
Wichita, KS 67206-2366
(316) 636-2737

RECEIVED
KANSAS CORPORATION COMMISSION

FEB 07 2008

CONSERVATION DIVISION
WICHITA, KS

# Proof of Publication

STATE OF KANSAS  
 COUNTY OF HASKELL SS.

Rolf Jungelas

being first duly sworn, deposes and says that he/she is editor of **THE HASKELL COUNTY MONITOR-CHIEF**, a weekly newspaper printed in the State of Kansas and published in and of general circulation in Haskell County, Kansas, with a general paid circulation on a weekly basis in Haskell County, Kansas and that said newspaper is not a trade, religious or fraternal publication:

Said newspaper is a weekly, published at least weekly 50 times a year; has been so published continuously and uninterruptedly in said county and state for a period of more than five years prior to the first publication of said notice; and has been admitted at the post office of Sublette in said county as second class matter.

That the attached notice is a true copy thereof, and was published in the regular and entire issue of said newspaper for 1 consecutive week(s). The first publication thereof being made as aforesaid on the

30 day of Jan, 20 08.

with subsequent publications being made on the following dates:

- \_\_\_\_\_ , 20 \_\_\_\_\_
- \_\_\_\_\_ , 20 \_\_\_\_\_
- \_\_\_\_\_ , 20 \_\_\_\_\_
- \_\_\_\_\_ , 20 \_\_\_\_\_
- \_\_\_\_\_ , 20 \_\_\_\_\_

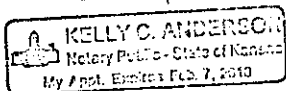
(Sign) Rolf Jungelas

Witness my hand this 30 day of Jan, 20 08

Kelly Anderson  
 (Notary Public)

My commission expires 2-7-2010  
 Publication fee \$ 4248  
 Affidavit, \_\_\_\_\_  
 Notary's Fee \$ \_\_\_\_\_  
 Additional Copies \$ \_\_\_\_\_  
 Total Fee \$ 4248

(Seal)



**BEFORE THE STATE CORPORATION COMMISSION OF THE STATE OF KANSAS  
 NOTICE OF FILING APPLICATION**

**RE: McCoy Petroleum Corporation** - Application for the commingling of production from various zones.

**TO: All Oil and Gas Producers, Unleased Minerals Interest Owners, Landowners, and all persons whomsoever concerned.**

You, and each of you, are hereby notified that McCoy Petroleum Corporation has filed an application to commingle the Atoka, Cherokee, and Swope zones in their SCHMIDT "A #3-29 located S2 SE SW, Section 29-30s-31w Haskell County, Kansas

Any persons who object to or protest this application shall be required to file their objections or protests with the Conservation Division of the State Corporation Commission of the State of Kansas within fifteen (15) days from the date of this publication. These protests shall be filed pursuant to the Commission regulations and must state specific reasons why the grant of the application may cause waste, violate correlative rights or pollute the natural resources of the state of Kansas. If no protests are received, this application may be granted through a summary proceeding. If valid protests are received, this matter will be set for hearing.

All persons interested or concerned shall take notice of the forgoing and shall govern themselves accordingly.

McCoy Petroleum Corporation  
 By Scott Hampel  
 Petroleum Engineer  
 8080 E. Central, Suite #300  
 Wichita, KS 67206-2366  
 (316) 636-2737  
 /s/Scott Hampel

**RECEIVED  
 KANSAS CORPORATION COMMISSION**

**FEB 07 2008**

**CONSERVATION DIVISION  
 WICHITA, KS**



Kathleen Sebelius, Governor  
Thomas E. Wright, Chairman  
Michael C. Moffet, Commissioner  
Joseph F. Harkins, Commissioner

February 18, 2008

Brent Reinhardt  
McCoy Petroleum Corporation  
8080 E. Central, Suite #300  
Wichita, KS 67202-2366

**RE: Approved Commingling CO010804  
Schmidt "A" 3-29, Sec. 27-T30S-R31W, Haskell County, Kansas  
API No. 15-081-21544-00-02**

Dear Mr. Reinhardt:

Your "Application for Commingling" (ACO-4) for the above described well has been reviewed and approved by the Kansas Corporation Commission (KCC) per **K.A.R. 82-3-123a**. Notice was examined and found to be proper per **K.A.R. 82-3-135a**. No protest had been filed within the 15-day protest period. This application, which was received by the KCC on **January 25, 2008** concerns approval to simultaneously produce from the following **three** sources of supply through the same tubing string in the same wellbore: the **Atoka, Cherokee and LKC Swope** formations.

According to your application, the estimated current production from the **Atoka** source of supply is **1 BOPD, 90 Mcfpd and 15 BWPD**. The estimated current production from the **Cherokee** source of supply is **1 BOPD, 10 Mcfpd and 0 BWPD**. The estimated current production from the **LKC Swope** source of supply is **43 BOPD, 0 Mcfpd and 15 BWPD**. The total estimated current production from all sources of supply in the subject well is **45 BOPD, 100 Mcfpd and 30 BWPD**.

Based upon the depth of the **Atoka** formation perforations, total oil production shall not exceed **200 BOPD** and total gas production shall not exceed **50%** of the absolute open flow (AOF). **Submit form ACO-1 upon re-completion of the well.**

Docket Number **CO010804** has been assigned to this approved application. Please use this number for well completion reports (ACO-1) and other correspondence that may concern this approved commingling.

Sincerely,

Rick Hestermann  
Production Department