

KANSAS CORPORATION COMMISSION
OIL & GAS CONSERVATION DIVISION
APPLICATION FOR COMMINGLING OF
PRODUCTION (K.A.R. 82-3-123) OR FLUIDS (K.A.R. 82-3-123a)

Form ACO-4
Form must be typed
September 2005

Commingling ID # CO 050901

Operator Information:

License #: 5003
Name: McCoy Petroleum Corporation
Address: 8080 E. Central, Suite #300
City/State/Zip: Wichita, KS 67206-2366
Contact Person: Brent B. Reinhardt
Phone #: 316-686-2737 x 128

Well Information:

API #: 15-051-25733 -00-00
Lease Name: SULLIVAN TRUST "A" Well #: 1-17
Spot: C SW SW Sec 17 Twp. 12 S. Rng. 18 East
County: Ellis West
660 Feet from North / South Line of Section
660 Feet from East / West Line of Section

1. Name and upper and lower limit of each production interval to be commingled:
Formation: LKC B, CD, G, I, J, K (Perfs): 3524-3709'
Formation: Conglomerate (Perfs): 3794-3804'
Formation: _____ (Perfs): _____
Formation: _____ (Perfs): _____
Formation: _____ (Perfs): _____

2. Estimated amount of fluid production to be commingled from each interval:
Formation: LKC B, CD, G, I, J, K BOPD: 103 MCFPD: 0 BWPD: 50
Formation: Conglomerate BOPD: 54 MCFPD: 0 BWPD: 25
Formation: _____ BOPD: _____ MCFPD: _____ BWPD: _____
Formation: _____ BOPD: _____ MCFPD: _____ BWPD: _____
Formation: _____ BOPD: _____ MCFPD: _____ BWPD: _____

3. Plat map showing the location of the subject well, all other wells on the subject lease, and all wells on offsetting leases within a 1/2 mile radius of the subject well, and for each well the names and addresses of the lessee of record or operator.

4. Signed certificate showing service of the application as required in K.A.R. 82-3-135a(b).

For Commingling of PRODUCTION ONLY, include the following:

5. Wireline log of subject well.
 6. Complete Form ACO-1 (Well Completion form) for the subject well.

For Commingling of FLUIDS ONLY include the following:

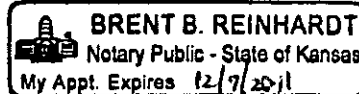
_____ 5. Well construction diagram of subject well.
_____ 6. Any available water chemistry data demonstrating the compatibility of the fluids to be commingled.

State of Kansas)
County of Sedgwick) SS:

VERIFICATION: I hereby certify that to the best of my current information, knowledge and personal belief, this request for commingling is true and proper and I have no information or knowledge, which is inconsistent with the information supplied in this application.

Signature: *Scott Hampel*
Printed Name: Scott Hampel
Title: Vice President - Production
Subscribed & sworn to before me this 12th day of May, 2008
Notary Public: *Brent B Reinhardt*
Brent B. Reinhardt
My Commission Expires: 12/7/2011

KCC Office Use Only	
<input type="checkbox"/> Denied	<input checked="" type="checkbox"/> Approved
KCC Date Received: <u>5/12/08</u>	15-Day Periods Ends: <u>5/30/08</u>
Approved By: <u><i>[Signature]</i></u>	Date: <u>6/1/08</u>



RECEIVED
KANSAS CORPORATION COMMISSION
MAY 13 2008
CONSERVATION DIVISION
WICHITA, KS

Affidavit of Notice Served

Re: Application for: Commingling of Production (K.A.R. 82-3-123) or Fluids (K.A.R. 82-3-123a)

Well Name: SULLIVAN TRUST "A" #1-17 Legal Location: C SW SW, Sec 17-12s-18w, Ellis County, KS

The undersigned hereby certifies that he / she is a duly authorized agent for the applicant, and that on the day 12th of May, 2008

a true and correct copy of the application referenced above was delivered or mailed to the following parties:

Note: A copy of this affidavit must be served as a part of the application.

Name Address (Attach additional sheets if necessary)

Tomlinson Operating, LLC P.O. Box 9395, Bend, OR 97708-9395

McCoy Petroleum Corporation has all other acreage leased within a 1/2 mile radius the subject well.

RECEIVED
KANSAS CORPORATION COMMISSION

MAY 13 2008

CONSERVATION DIVISION
WICHITA, KS

I further attest that notice of the filing of this application is to be published in the Wichita Eagle official state

and/or county publications of Hays Daily News. A copy of the affidavit of this publication will be forwarded once published.


Signed this 12th day of May, 2008

Scott Hampel
Applicant of Duty Authorized Agent Scott Hampel

Subscribed and sworn to before me this 12th day of May, 2008

Brent B Reinhardt
Notary Public

My Commission Expires: 12/7/2011



Protests may be filed by any party having a valid interest in the application. Petitions for protests shall be in writing and shall clearly identify the name and address of the protestant and the title of the application. The petition shall include a clear and concise statement of the direct and substantial interest of the protestant in the proceedings, including the manner in which the protestant may be affected, and the nature, extent, character and grounds of the protest. Protestants shall serve the protest upon the applicant by mail or personal service at the same time or before the protestant files the protest with the Conservation Division.

Mail to: KCC - Conservation Division, 130 S. Market - Room 2078, Wichita, Kansas 67202

PLAT AND CERTIFICATION OF ACREAGE ATTRIBUTABLE TO A OIL WELL

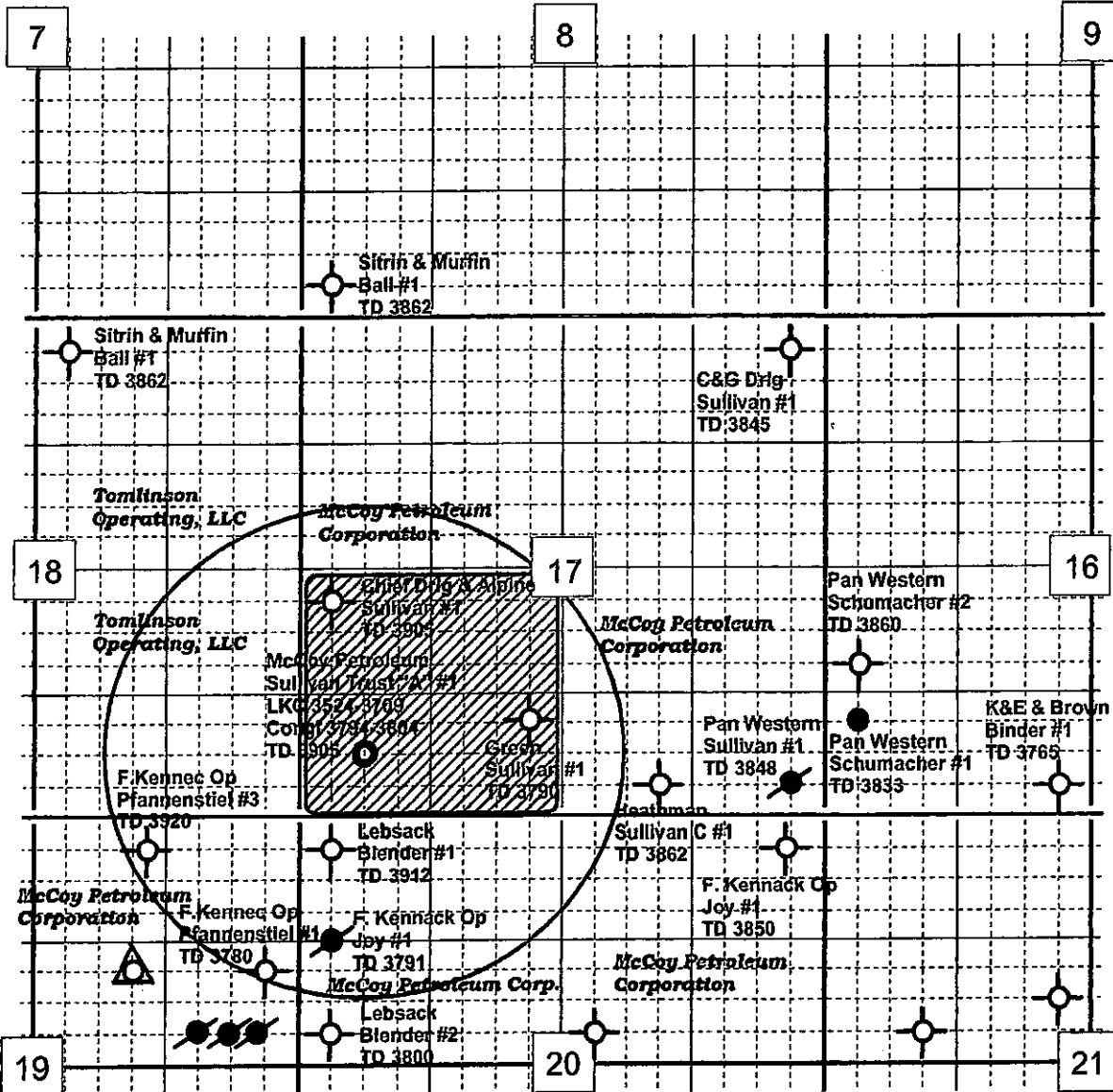
Kansas Corporation Commission, Conservation Division
 Finney state office Building, 130 South Market, Room 2078 Wichita, Kansas 67202

API NUMBER: 15-051-25733
 OPERATOR: McCoy Petroleum Corporation
 LEASE: SULLIVAN TRUST "A" #1-17
 WELL NUMBER: #1-17
 FIELD: Hyacinth
 NUMBER OF ACRES ATTRIBUTABLE TO WELL: 160
 QTR/QTR/QTR OF ACREAGE: SW

LOCATION OF WELL: COUNTY: Ellis
 LOCATION OF WELL: C SW SW
660 feet from N S Line of Section
660 feet from E W Line of Section
 SECTION 17 TWP 12 (S) RNG 18 E W
 IS SECTION REGULAR or IRREGULAR
 IF SECTION IS IRREGULAR, LOCATE WELL FROM NEAREST
 CORNER BOUNDARY. (check line below)
 Section corner used: NE NW SE SW

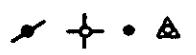
(Show the location of the well and shade attributable acreage for prorated or spaced wells).
 (Show the footage to the nearest lease or unit boundary line; and show footage to the nearest common source supply well).

12s-18w



- Applicant Well
- D & A Well
- Plugged Well
- Producing Well
- Gas Well
- Other Injection Well
- Water Supply Well WSW
- Plugged Injection Well

Leased Area



RECEIVED
 KANSAS CORPORATION COMMISSION
MAY 13 2008
 CONSERVATION DIVISION
 WICHITA, KS

The undersigned hereby certifies as Vice President - Production (title) for McCoy Petroleum Corporation (Co.), a duly authorized agent, that all information shown hereon is true and correct to the best of my knowledge and belief, that all acreage claimed attributable to the well named herein is held by production from that well and hereby make application for an allowable to be assigned to the well upon the filing of this form and the State test, whichever is later.

Signature Scott Hampel
 Scott Hampel

Subscribed and sworn to before me on this 12th day of May, 2008

BRENT B. REINHARDT
 Notary Public - State of Kansas
 My Appt. Expires 12/7/2011
 My Commission expires: 12/7/2011

Brent B Reinhardt
 Notary Public



Natural Gas • Crude Oil
Exploration & Production

McCOY PETROLEUM CORPORATION

8080 E. Central, Suite 300
Wichita, KS 67206-2366

316-636-2737
316-636-2741 (Fax)

MEMO

May 12, 2008

Fm: Scott Hampel
To: Offset Operator, Landowner or Unleased Mineral Owner
Subj: SULLIVAN TRUST "A" #1-17, C SW SW, Section 17-12s-18w, Ellis County, Kansas

Enclosed For Your Information (FYI) is a copy of an application we have filed with the Kansas Corporation Commission on the above subject well. No Action Is Required on your part.

Sincerely yours,

Scott Hampel
Vice President - Production

RECEIVED
KANSAS CORPORATION COMMISSION

MAY 13 2008

CONSERVATION DIVISION
WICHITA, KS

AFFIDAVIT OF PUBLICATION

State of Kansas, Ellis County, ss:

Mary Karst

being first duly sworn, deposes and says:

That he/she is Advertising Manager of THE HAYS DAILY NEWS, a daily newspaper printed in the State of Kansas, and published in and of general circulation in Ellis County, Kansas, with a general paid circulation on a yearly basis in Ellis County, Kansas, and that said newspaper is not a trade, religious or fraternal publication.

Said newspaper is published daily, except Saturday, is published at least weekly 50 times a year; has been so published continuously and uninterrupted in said county and state for a period of more than five years prior to the first publication of said notice; and has been admitted at the post office of Hays in said county as second class matter.

That the attached notice is a true copy thereof and was published in the regular and entire issue of said newspaper for one consecutive day, the first publication thereof being made as aforesaid on the 15th day of May, 2008, with subsequent publications being made on the following dates:

_____, 20____, _____, 20____
_____, 20____, _____, 20____
_____, 20____, _____, 20____

Mary Karst

Subscribed and sworn to before me this 15th day of May, 2008.

Ruth Schrader

Notary Public

My Appointment expires 4-22-09
Printer's Fee..... \$48.40
Additional copies..... \$_____
Total Fee..... \$48.40

(Published in The Hays Daily News
May 15, 2008)

BEFORE THE STATE
CORPORATION
COMMISSION OF THE STATE OF
KANSAS

NOTICE OF FILING APPLICATION

RE: McCoy Petroleum Corporation
- Application for the commingling of production from various zones.

TO: All Oil and Gas Producers, Unleased Minerals Interest Owners, Landowners, and all persons whomsoever concerned.

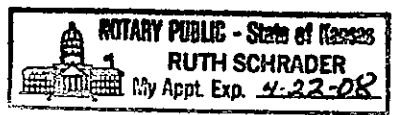
You, and each of you are hereby notified that McCoy Petroleum Corporation has filed an application to commingle the LKC and Conglomerate zones in their SULLIVAN TRUST "A" #1-17, located C SW SW, Section 17-12s-18w, Ellis County, Kansas

Any persons who object to or protest this application shall be required to file their objections or protests with the Conservation Division of the State Corporation Commission of the State of Kansas within fifteen (15) days from the date of this publication. These protests shall be filed pursuant to the Commission regulations and must state specific reasons why the grant of the application may cause waste, violate correlative rights or pollute the natural resources of the state of Kansas. If no protests are received, this application may be granted through a summary proceeding. If valid protests are received, this matter will be set for hearing.

All persons interested or concerned shall take notice of the forgoing and shall govern themselves accordingly.

McCoy Petroleum Corporation
By Scott Hampel
Petroleum Engineer
8080 E. Central, Suite #300
Wichita, KS 67206-2366
(316) 636-2737
Scott Hampel

RECEIVED
KANSAS CORPORATION COMMISSION
MAY 27 2008
CONSERVATION DIVISION
WICHITA, KS



AFFIDAVIT

STATE OF KANSAS \
- SS.
County of Sedgwick /

Nicole Mandina, of lawful age, being first duly sworn, deposeth and saith: That she is Record Clerk of The Wichita Eagle, a daily newspaper published in the City of Wichita, County of Sedgwick, State of Kansas, and having a general paid circulation on a daily basis in said County, which said newspaper has been continuously and uninterruptedly published in said County for more than one year prior to the first publication of the notice hereinafter mentioned, and which said newspaper has been entered as second class mail matter at the United States Post Office in Wichita, Kansas, and which said newspaper is not a trade, religious or fraternal publication and that a notice of a true copy is hereto attached was published in the regular and entire Morning issue of said The Wichita Eagle for 1 issues - weeks, that the first publication of said notice was

made as aforesaid on the 15th of

May A.D. 2008 , with

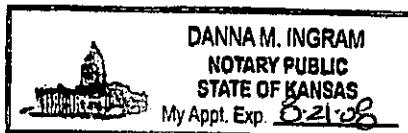
subsequent publications being made on the following dates:

And affiant further says that she has personal knowledge of the statements above set forth and that they are true.

Subscribed and sworn to before me this

15th day of May, 2008

Notary Public Sedgwick County, Kansas



Printers Fee: \$84.00

LEGAL PUBLICATION
Published in the Wichita Eagle on May 15, 2008 (2832362)
BEFORE THE STATE CORPORATION COMMISSION OF THE STATE OF KANSAS
NOTICE OF FILING APPLICATION
RE: McCoy Petroleum Corporation - Application for the commingling of production from various zones.
TO: All Oil and Gas Producers, Unleased Minerals Interest Owners, Landowners, and all persons whomsoever concerned.
You, and each of you, are hereby notified that McCoy Petroleum Corporation has filed an application to commingle the LKC and Conglomerate zones in their SULLIVAN TRUST "A" #1-17, located C SW SW, Section 17-12s-18w, Ellis County, Kansas.
Any persons who object to or protest this application shall be required to file their objections or protests with the Conservation Division of the State Corporation Commission of the State of Kansas within fifteen (15) days from the date of this publication. These protests shall be filed pursuant to the Commission regulations and must state specific reasons why the grant of the application may cause waste, violate correlative rights or pollute the natural resources of the state of Kansas. If no protests are received, this application may be granted through a summary proceeding. If valid protests are received, this matter will be set for hearing.
All persons interested or concerned shall take notice of the foregoing and shall govern themselves accordingly.
McCoy Petroleum Corporation
By Scott Hampel
Petroleum Engineer
8080 E. Central, Suite #300
Wichita, KS 67206-2366
(316) 636-2737





Kathleen Sebelius, Governor
Thomas E. Wright, Chairman
Michael C. Moffet, Commissioner
Joseph F. Harkins, Commissioner

June 11, 2008

Brent Reinhardt
McCoy Petroleum Corporation
8080 E. Central, Suite 300
Wichita, KS 67206-2366

RE: Approved Commingling CO050801
Sullivan Trust "A" #1-17, Sec. 17-T12S-R18W, Ellis County, Kansas
API No. 15-051-25733-00-00

Dear :Mr. Reinhardt:

Your Application for Commingling (ACO-4) for the above described well has been reviewed and approved by the Kansas Corporation Commission (KCC) per K.A.R. 82-3-123a. Notice was examined and found to be proper per K.A.R. 82-3-135a. No protest had been filed within the 15-day protest period. This application, which was received by the KCC on May 13, 2008 concerns approval to simultaneously produce from the following sources of supply through the same tubing string in the same wellbore:

Source of Supply	Estimated Current Production			Perf Depth
	BOPD	MCFPD	BWPD	
LKC B, CD, G, I, J, K	103	0	50	3524-3709
Conglomerate	54	0	25.00	3794-3804
Total Estimated Current Production	157	0	75.00	

Based upon the depth of the **Conglomerate** formation perforations, total oil production shall not exceed **100 BOPD** and total gas production shall not exceed 50% of the absolute open flow (AOF). Your application indicates that the current estimated production from all sources is 157 BOPD. This exceeds the allowable of 100 BOPD for nonprorated pools. Production from this well must be curtailed to no more than 100 BOPD.

Docket Number CO050801 has been assigned to this approved application. Please use this number for well completion reports (ACO-1) and other correspondence that may concern this approved commingling.

Sincerely,

Rick Hestermann
Production Department

CONSERVATION DIVISION

Finney State Office Building, 130 S. Market, Room 2078, Wichita, KS 67202-3802

(316) 337-6200 • Fax: (316) 337-6211 • <http://kcc.ks.gov/>