

KANSAS CORPORATION COMMISSION  
OIL & GAS CONSERVATION DIVISION

Form ACO-4  
Form must be typed  
July 2006

APPLICATION FOR COMMINGLING OF  
PRODUCTION (K.A.R. 82-3-123) OR FLUIDS (K.A.R. 82-3-123a)

Commingling ID # CO 060805

Operator Information:

License #: 5135  
Name: John O. Farmer, Inc.  
Address: P.O. Box 352  
City/State/Zip: Russell, KS 67665  
Contact Person: Marge Schulte  
Phone #: (785) 483-3145, Ext. 214

Well Information:

API #: 15 - 167-23,488-00-00  
Lease Name: Bowlby-Maupin Well #: 1  
Spot: SW - SE - SE - NW Sec. 10 Twp. 11 S. R. 15  East  
County: Russell  West  
Feet from  North /  South Line of Section: 2500  
Feet from  East /  West Line of Section: 2140

1. Name and upper and lower limit of each production interval to be commingled:

Formation: Simpson Sand (Perfs): 3422-27'  
Formation: Arbuckle (Perfs): 3431-36'  
Formation: \_\_\_\_\_ (Perfs): \_\_\_\_\_  
Formation: \_\_\_\_\_ (Perfs): \_\_\_\_\_  
Formation: \_\_\_\_\_ (Perfs): \_\_\_\_\_

2. Estimated amount of fluid production to be commingled from each interval:

Formation: Simpson Sand BOPD: 24 MCFPD: \_\_\_\_\_ BWPD: 0  
Formation: Arbuckle BOPD: 36 MCFPD: \_\_\_\_\_ BWPD: 0  
Formation: \_\_\_\_\_ BOPD: \_\_\_\_\_ MCFPD: \_\_\_\_\_ BWPD: \_\_\_\_\_  
Formation: \_\_\_\_\_ BOPD: \_\_\_\_\_ MCFPD: \_\_\_\_\_ BWPD: \_\_\_\_\_  
Formation: \_\_\_\_\_ BOPD: \_\_\_\_\_ MCFPD: \_\_\_\_\_ BWPD: \_\_\_\_\_

3. Plat map showing the location of the subject well, all other wells on the subject lease, and all wells on offsetting leases within a 1/2 mile radius of the subject well, and for each well the names and addresses of the lessee of record or operator.

4. Signed certificate showing service of the application and affidavit of publication as required in K.A.R. 82-3-135a.

For Commingling of PRODUCTION ONLY, include the following:

- 5. Wireline log of subject well. w/ACO-1
- 6. Complete Form ACO-1 (Well Completion form) for the subject well. Filed

For Commingling of FLUIDS ONLY, include the following:

- \_\_\_\_\_ 5. Well construction diagram of subject well.
- \_\_\_\_\_ 6. Any available water chemistry data demonstrating the compatibility of the fluids to be commingled.

State of Kansas )  
 )  
County of Russell )

ss:

RECEIVED  
KANSAS CORPORATION COMMISSION


JUN 06 2008

CONSERVATION DIVISION  
WICHITA, KS

VERIFICATION: I hereby certify that to the best of my current information, knowledge and personal belief, this request for commingling is true and proper and I have no information or knowledge, which is inconsistent with the information supplied in this application.

Signature: John O. Farmer III  
Printed Name: John O. Farmer III  
Title: President

Subscribed & sworn to before me this 5th day of June, 2008  
Notary Public: Margaret A. Schulte  
My Commission Expires: \_\_\_\_\_

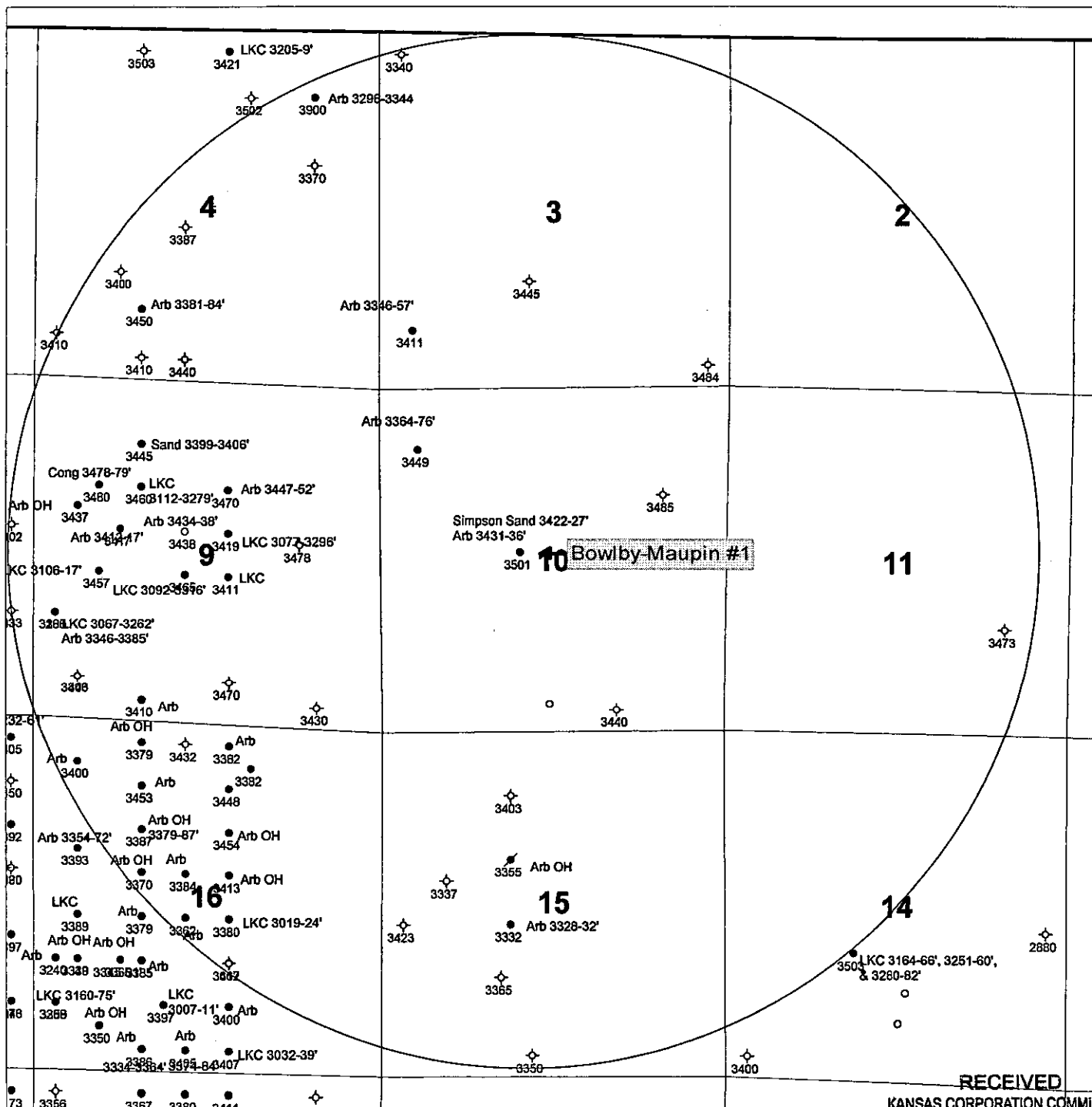


Protests may be filed by any party having a valid interest in the production of oil or gas in writing and comply with K.A.R. 82-3-135b and must be filed within 15 days of publication of the notice of application.

**KCC Office Use Only**  
 Denied  Approved  
KCC Date Received: 6/6/08 15-Day Periods Ends: 6/27/08  
Approved By: KCC Date: 7-9-08

Mail with all required attachments and files to: KCC - Conservation Division, 130 S. Market - Room 2078, Wichita, Kansas 67202

John O. Farmer, Inc.  
 Total Depth & Producing Zones Map  
 T11S R15W  
 Russell County, KS  
 5/27/2008



RECEIVED  
 KANSAS CORPORATION COMMISSION

JUN 06 2008

CONSERVATION DIVISION  
 WICHITA, KS

OFFSET OPERATORS/UNLEASED MINERAL OWNERS  
(within 1/2 mile radius)  
TO JOHN O. FARMER, INC.

**Bowlby-Maupin #1**  
2500' FNL & 2140' FWL  
Sec. 10-11S-15W  
Russell County, Kansas

Sec. 3-11S-15W

SW/4

John O. Farmer, Inc.

Sec. 9-11S-15W

E/2

BEREXCO, Inc.  
P.O. Box 20380  
Wichita, KS 67208

Sec. 10-11S-15W

W/2 SW, S/2 NW, E/2 SW

John O. Farmer, Inc.  
**(Bowlby-Maupin)**

N/2 NW

John O. Farmer, Inc.

NE/4

John O. Farmer, Inc.

SE/4

John O. Farmer, Inc.

I certify that a copy of the ACO-16 (Application For New Pool Determination) and ACO-4 (Application for Commingling of Production) for the John O. Farmer, Inc. Bowlby-Maupin #1 has been sent to the offset operator listed previously as of the 5th day of June, 2008.



JOHN O. FARMER III, PRESIDENT

RECEIVED  
KANSAS CORPORATION COMMISSION

JUN 06 2008

CONSERVATION DIVISION  
WICHITA, KS

STATE OF KANSAS  
RUSSELL  
COUNTY SS.

# Affidavit of Publication

RECEIVED  
KANSAS CORPORATION COMMISSION

JUN 18 2008

CONSERVATION DIVISION  
WICHITA, KS

**Jack Krier**, being first duly sworn, deposes and says: That he is owner of the Russell County News, a bi-weekly newspaper printed in the State of Kansas, and published in and of general circulation in Russell County, Kansas, with a general paid circulation on a bi-weekly basis in Russell County, Kansas, and that said newspaper is not a trade, religious or fraternal publication.

Said newspaper is a bi-weekly published two days a week and has been published continuously and uninterruptedly in said county and state for a period of more than five years prior to the first publication of said notice; and has been admitted at the post office of Russell, Kansas, in said county as second class matter.

That the attached notice is a true copy thereof and was published in the regular and entire issue of said newspaper for 1 consecutive issue, the first publication thereof being made as aforesaid on the 11 day of June, 2008, with subsequent publications being made on the following dates:

\_\_\_\_\_, 20\_\_\_\_, 20\_\_\_\_  
\_\_\_\_\_, 20\_\_\_\_, 20\_\_\_\_  
\_\_\_\_\_, 20\_\_\_\_, 20\_\_\_\_

Signed: Jack Krier

Subscribed and sworn to before me this 13th day of June, 2008.

**CYNTHIA M. REED**  
Notary Public - State of Kansas  
My Appt. Expires

Cynthia M Reed  
Notary Public's Signature

My commission expires: 4-22-09

Publication Fee \$ 39.00  
Affidavit, Notary's Fee \$ 1.50  
Additional copies @ \$ \_\_\_\_\_  
Total Publication Fee \$ 39.50

(First published in the *Russell County News* Wednesday, June 11, 2008)  
BEFORE THE STATE CORPORATION COMMISSION OF THE STATE OF KANSAS  
NOTICE OF FILING APPLICATION  
RE: JOHN O. FARMER, INC. -  
- Application for Commingling of Production in the Bowlby-Maupin #1 located in Russell County, Kansas.  
TO: All Oil and Gas Producers, Unleased Mineral Interest Owners, Landowners, and all persons whosoever concerned.  
You, and each of you, are hereby notified that John O. Farmer, Inc. has filed an application to commingle the Simpson Sand and Arbuckle producing formations at the Bowlby-Maupin #1, located 2500' from the north line and 2140' from the west line of Sec. 10-T11S-R1 5W, Russell County, Kansas.  
Any persons who object to or protest this application shall be required to file their objections or protests with the Conservation Division of the State Corporation Commission of the State of Kansas within fifteen (15) days from the date of the publication. These protests shall be filed pursuant to Commission regulations and must state specific reasons why the grant of the application may cause waste, violate correlative rights or pollute the natural resources of the State of Kansas.  
All persons interested or concerned shall take notice of the foregoing and shall govern themselves accordingly.

John O. Farmer III  
John O. Farmer, Inc.  
P.O. Box 352  
Russell, KS 67665  
Telephone (785) 483-3144  
June 11

**AFFIDAVIT**

STATE OF KANSAS \
- SS.
County of Sedgwick /

Nicole Mandina, of lawful age, being first duly sworn, deposeth and saith: That she is Record Clerk of The Wichita Eagle, a daily newspaper published in the City of Wichita, County of Sedgwick, State of Kansas, and having a general paid circulation on a daily basis in said County, which said newspaper has been continuously and uninterruptedly published in said County for more than one year prior to the first publication of the notice hereinafter mentioned, and which said newspaper has been entered as second class mail matter at the United States Post Office in Wichita, Kansas, and which said newspaper is not a trade, religious or fraternal publication and that a notice of a true copy is hereto attached was published in the regular and entire Morning issue of said The Wichita Eagle for  1  issues - weeks, that the first publication of said notice was

made as aforesaid on the  12th  of

June  A.D.  2008 , with

subsequent publications being made on the following dates:

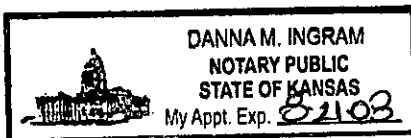
And affiant further says that she has personal knowledge of the statements above set forth and that they are true.

*Nicole Mandina*

Subscribed and sworn to before me this

12th day of June, 2008

*Danna M. Ingram*  
Notary Public Sedgwick County, Kansas



**LEGAL PUBLICATION**

Published in The Wichita Eagle on June 12, 2008 (2843931) BEFORE THE STATE CORPORATION COMMISSION OF THE STATE OF KANSAS NOTICE OF FILING APPLICATION RE: JOHN O. FARMER, INC. -- Application for Commingling of Production in the Bowlby-Maupin #1 located in Russell County, Kansas. TO: All Oil and Gas Producers, Unleased Mineral Interest Owners, Landowners, and all persons whosoever concerned. You, and each of you, are hereby notified that John O. Farmer, Inc. has filed an application to commingle the Simpson Sand and Arbuckle producing formations at the Bowlby-Maupin #1, located 2500' from the north line and 2140' from the west line of Sec. 10-T11S-R15W, Russell County, Kansas. Any persons who object to or protest this application shall be required to file their objections or protests with the Conservation Division of the State Corporation Commission of the State of Kansas within fifteen (15) days from the date of the publication. These protests shall be filed pursuant to Commission regulations and must state specific reasons why the grant of the application may cause waste, violate correlative rights or pollute the natural resources of the State of Kansas. All persons interested or concerned shall take notice of the foregoing and shall govern themselves accordingly. John O. Farmer III John O. Farmer, Inc. P.O. Box 352 Russell, KS 67665 Telephone (785) 483-3144

RECEIVED KANSAS CORPORATION COMMISSION

JUN 18 2008

CONSERVATION DIVISION WICHITA, KS

Printers Fee:  \$80.00



Kathleen Sebelius, Governor  
Thomas E. Wright, Chairman  
Michael C. Moffet, Commissioner  
Joseph F. Harkins, Commissioner

July 9, 2008

Marge Schulte  
John O. Farmer, Inc.  
PO Box 352  
Russell, KS 67665

RE: Approved Commingling CO060805  
Bowlby-Maupin #1, Sec. 10-T11S-R15W, Russell County, Kansas  
API No. 15-167-23488-00-00

Dear Ms. Schulte:

Your Application for Commingling (ACO-4) for the above described well has been reviewed and approved by the Kansas Corporation Commission (KCC) per K.A.R. 82-3-123a. Notice was examined and found to be proper per K.A.R. 82-3-135a. No protest had been filed within the 15-day protest period. This application, which was received by the KCC on June 6, 2008 concerns approval to simultaneously produce from the following sources of supply through the same tubing string in the same wellbore:

Source of Supply	Estimated Current Production			Perf Depth
	BOPD	MCFPD	BWPD	
Simpson Sand	24	0	0	3422-3427
Arbuckle	36	0	0	3431-3436
Total Estimated Current Production	60	0	0	

Based upon the depth of the **Arbuckle** formation perforations, total oil production shall not exceed **100 BOPD** and total gas production shall not exceed 50% of the absolute open flow (AOF).

Docket Number CO060805 has been assigned to this approved application. Please use this number for well completion reports (ACO-1) and other correspondence that may concern this approved commingling.

Sincerely,

Rick Hestermann  
Production Department