

OPERATOR Coral Production Corp. DOCKET # C0030502 DATE 03/28/05
 ADDRESS 1600 Stout Street, #1500 OPERATOR'S LICENSE # 32639
Denver, Colorado 80202 API NO. 15-051-25335-00-00
 LEASE Seib WELL NO. 1
 QUARTER SW SEC 7 TWP 12-S RGE 17 E
W X

COMINGLING 82-3-123

RECEIVED

MAR 30 2005

KCC WICHITA

- ___ 1. Description of the well.
 A plat showing:
 - a) Location of subject well.
 - b) Location of other wells on the lease.
 - c) Location of offsetting wells and operator's name.

- ___ 2. Names and upper and lower limits of the source of supply involved.

(NAME) <u>Topeka</u>	(PERFS) <u>3168 - 3178 ft</u>
(NAME) <u>Lansing</u>	(PERFS) <u>3488 - 3492 ft</u>
(NAME) _____	(PERFS) _____

- ___ 3. Wireline log of the subject well.

- ___ 4. A complete ACO-1 form.

- ___ 5. Expected production, oil-gas-water, for each source of supply.

FORMATION <u>Topeka</u>	BOPD <u>5</u>	MCF _____	BWPD <u>15</u>
FORMATION <u>Lansing</u>	BOPD <u>3</u>	MCF _____	BWPD <u>7</u>
FORMATION _____	BOPD _____	MCF _____	BWPD _____
FORMATION _____	BOPD _____	MCF _____	BWPD _____
ESTIMATED COMBINED TOTAL _____	BOPD <u>8</u>	MCF _____	BWPD <u>22</u>

- ___ 6. Application shall be supported by an Affidavit and shall contain a certificate showing service of a copy of the application without attachments to the offsetting operators. You are responsible for this. Unless waivers are obtained, applications are held for fifteen days to give offsetting operators time to file objections. If waivers are obtained, applications can be processed immediately. If objections are filed, applications are then set for hearing.

CORAL PRODUCTION CORP.

1600 STOUT STREET, SUITE 1500
DENVER, COLORADO 80202

Phone (303) 623-3573
Fax (303)623-2870

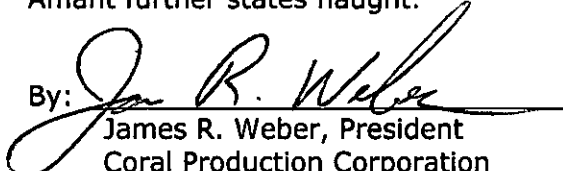
March 28, 2005

Kansas Corporation Commission
130 S. Market, Room 2078
Wichita, Kansas 67202-3802

RE: Form ACO-4; Commingling 82-3-123
Seib#1, 1530 ft FSL & 2550 ft FWL Section 7,
T-12-S, R-17-W, Ellis County, Kansas
Bemis-Shutts Field

I, James R. Weber, President of Coral Production Corporation, do state under oath that the offset operator to the referenced well, being Bolding Corporation, whose wells are located in the NW/4 Section 18, T-12-S, R-17-W, and in the NE/4 of Section 7, T-12-S, R-17-W, has been notified of this Commingling application by certified mail dated March 28, 2005, receipt copies of which are attached hereto. The other offset acreage to the Seib lease is entirely owned by Coral Production Corporation and its partners and held by the same working interest ownership as found in the Seib well.

Affiant further states naught.

By: 
James R. Weber, President
Coral Production Corporation

City and County of Denver)

State of Colorado)

RECEIVED


MAR 30 2005

KCC WICHITA

Subscribed and sworn before me this 28th day of March, 2005.


Notary Public

My commission expires: 2/1/2009



U.S. Postal Service
CERTIFIED MAIL RECEIPT
(Domestic Mail Only; No Insurance Coverage Provided)

7002 1140 0003 5925 49E4

OFFICIAL USE

Postage	\$
Certified Fee	
Return Receipt Fee (Endorsement Required)	
Restricted Delivery Fee (Endorsement Required)	
Total Postage & Fees	\$



Sent To *Bolding Corporation*
Street, Apt. No.;
or PO Box No. *Box 486*
City, State, ZIP+ 4 *ELLINWOOD, KS 67526*

PS Form 3800, January 2001 See Reverse for Instructions

RECEIVED
MAR 30 2005
KCC WICHITA

KANSAS

CORPORATION COMMISSION

KATHLEEN SEBELIUS, GOVERNOR

BRIAN J. MOLINE, CHAIR

ROBERT E. KREHBIEL, COMMISSIONER

MICHAEL C. MOFFET, COMMISSIONER

May 10, 2005

Jim Weber
Coral Production Corporation
1600 Stout Street,
Suite #1500
Denver CO 80202

RE: API No. 15-051-25335-00-00
Sieb #1, S/2 N/2 S/2 7-12-17W
Ellis County, Kansas

Dear Mr. Weber,

Your "Application for Commingling" (ACO-4) for the above described well has been technically reviewed and approved by the Kansas Corporation Commission (KCC) per **K.A.R. 82-3-123a**. This application, which was received by the KCC on **March 30, 2005**, concerns approval to simultaneously produce from the following **two** sources of supply through the same tubing string in the same wellbore: the **TOPEKA** and the **LANSING-KANSAS CITY** formations.

According to your application, the estimated current production from the **TOPEKA** source of supply is **5 BOPD** and **15 BWPD**. The estimated current production from the **LANSING-KANSAS CITY** source of supply is **3 BOPD** and **7 BWPD**. The total estimated current production from all sources of supply in the subject well is **8 BOPD** and **22 BWPD**. Included in this application was operator verification that the offset operators had been formally notified of this application. No protest had been filed within the 15-day protest period, which ended **April 18, 2005**.

Based upon the depth of the **LANSING-KANSAS CITY** formation perforations, total oil production shall not exceed **100 BOPD** and total gas production shall not exceed **50%** of open flow.

Docket Number **CO 030502** has been assigned to this approved application. Please use this number for well completion reports (ACO-1) and other correspondence that may concern this approved commingling.

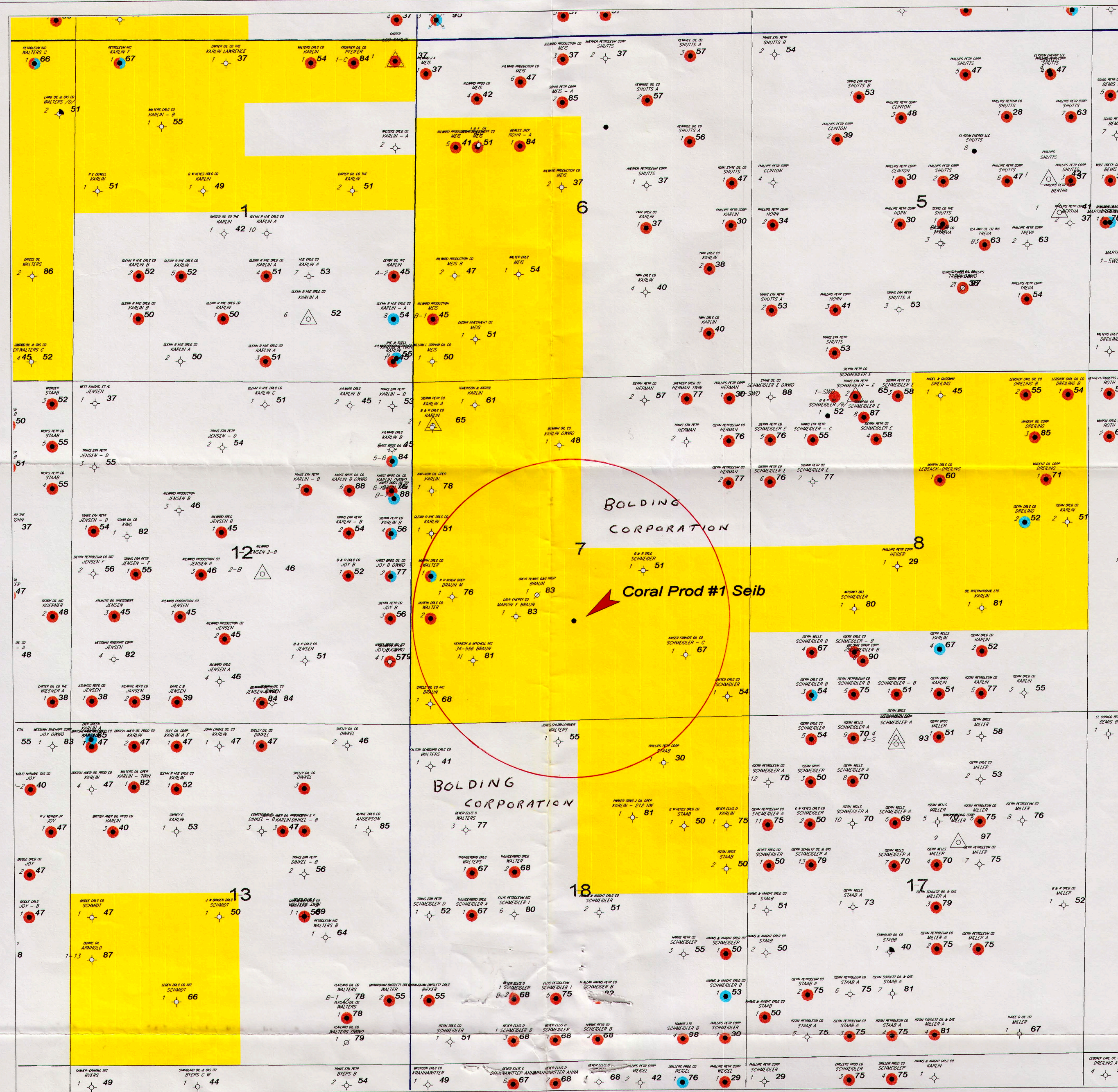
Sincerely,



Robert Petersen

Geologist/KCC Production

DepartmentM:\PROD\Production_Shared\Prod_2005\AD-ORD\COMMINGLING\Coral Production Co\CO 030502.doc



Operator, Lease Name and Producing Horizon

CORAL PRODUCTION CORPORATION



1600 STOUT ST, SUITE 1500 DENVER, COLORADO 80202
PHONE 303.623.3573 FAX 303.623.2870

#1 SEIB
Sec. 7 - T12S - R17W
Ellis County, Kansas

New Pool - Separation by 3D Seismic,

Oper & Lease Name w/ Producing Horizon



Coral Controlled Acreage

RECEIVED
 MAR 30 2005
 KCC WICHITA