

CO 090803

KANSAS CORPORATION COMMISSION
OIL & GAS CONSERVATION DIVISION

Form ACO-4
Form must be typed
July 2006

APPLICATION FOR COMMINGLING OF
PRODUCTION (K.A.R. 82-3-123) OR FLUIDS (K.A.R. 82-3-123a)

Commingling ID # CO 090803

Operator Information:

License #: 34027
Name: CEP Mid-Continent LLC
Address: 15 West Sixth Street, Suite 1400
City/State/Zip: Tulsa, OK 74119-5415
Contact Person: David F. Spitz, Engineering Manager
Phone #: 918-877-2912, ext. 309

Well Information:

API #: 15 - 125-30707-0000
Lease Name: KNISLEY Well #: 7-15
Spot: Irreg - NW - NW Sec. 7 Twp. 33 S. R. 17 East West
County: Montgomery
Feet from North / South Line of Section: 860'
Feet from East / West Line of Section: 1160'

1. Name and upper and lower limit of each production interval to be commingled:

Formation: Riverton (Perfs): 981-985'
Formation: Rowe (Perfs): 940-942'
Formation: Skinner Sand (Perfs): 688-691'
Formation: Bevier (Perfs): 591-593'
Formation: Mulky Shale & Summit (Perfs): 560-567' & 532-537'

2. Estimated amount of fluid production to be commingled from each interval:

Formation: <u>Riverton</u>	BOPD: <u>0</u>	MCFPD: <u>5</u>	BWPD: <u>25</u>
Formation: <u>Rowe</u>	BOPD: <u>0</u>	MCFPD: <u>5</u>	BWPD: <u>25</u>
Formation: <u>Skinner Sand</u>	BOPD: <u>0</u>	MCFPD: <u>20</u>	BWPD: <u>20</u>
Formation: <u>Bevier</u>	BOPD: <u>0</u>	MCFPD: <u>5</u>	BWPD: <u>10</u>
Formation: <u>Mulky Shale & Summit</u>	BOPD: <u>0</u>	MCFPD: <u>5</u>	BWPD: <u>20</u>

3. Plat map showing the location of the subject well, all other wells on the subject lease, and all wells on offsetting leases within a 1/2 mile radius of the subject well, and for each well the names and addresses of the lessee of record or operator.

4. Signed certificate showing service of the application and affidavit of publication as required in K.A.R. 82-3-135a.

For Commingling of PRODUCTION ONLY, include the following:

- 5. Wireline log of subject well.
- 6. Complete Form ACO-1 (Well Completion form) for the subject well.

For Commingling of FLUIDS ONLY, include the following:

- 5. Well construction diagram of subject well.
- 6. Any available water chemistry data demonstrating the compatibility of the fluids to be commingled.

State of Oklahoma)
)
County of Tulsa)

ss:

VERIFICATION: I hereby certify that to the best of my current information, knowledge and personal belief, this request for commingling is true and proper and I have no information or knowledge, which is inconsistent with the information supplied in this application.

Signature: David F. Spitz
Printed Name: David F. Spitz
Title: Engineering Manager

Subscribed & sworn to before me this 19 day of Sept., 20 08
Notary Public: Paul Wallace
My Commission Expires: 7-24-11

KCC Office Use Only
 Denied Approved
KCC Date Received: _____ 15-Day Periods Ends: 9/27/08
Approved By: [Signature] Date: 9/14/08

Protests may be filed by any party having a valid interest in the application. Protests must be in writing and comply with K.A.R. 82-3-123 and 82-3-123a and must be filed with the Commission on publication of the notice of application.



Mail with all required attachments and files to: KCC - Conservation Division, 130 S. Main

RECEIVED
KANSAS CORPORATION COMMISSION
SEP 19 2008
CONSERVATION DIVISION
WICHITA, KS



Constellation Energy
Partners LLC



Well No. **Knisley 7-15**
 Pod **Kanmap**
 Date **8/18/2008**
 State **KS**
 County **Montgomery**
 Location **NW/4 Sec 7 - T33S - R17E**
 Surface Casing **8 5/8" @ 22'**
 Production Casing **4-1/2" @ 1029'**

Written By: **Jeff Hudson**

Completed

Formation	Open Hole	Net Feet	Stg	Rec CH Perfs	Comments
Rowe	940' - 942'		1		Completed May 2005 frac'd w/ 4100# 20/40 sd and 3100# 12/20 sd
Riverton	981' - 985'	4.0			

Completed

Formation	Open Hole	Net Feet	Stg	Rec CH Perfs	Comments
Summit	532' - 537'	5.0	2		Complete 12/2006 w/ 596 bbbs gel'd water 12,500# 30/50 sd & 1,500# 12/20 sd
Mulky	560' - 567'	7.0			
Bevier	591' - 593'	2.0			

Set WRBP @ +/-800'

Next Stage Thru Tbg

Formation	Open Hole	Net Feet	Stg	Rec CH Perfs	Comments
Skinner Sand	689' - 692'	3.0	3	688' - 691', 4spf, 120 deg PH, 12 holes	Foam frac #7,500

Defer

Formation	Open Hole	Net Feet	Stg	Rec CH Perfs	Comments
Lexington Shale					

8/19/2008

Knisley7-15_Kanmap_Completion_Prog_08-18-08

RECEIVED
KANSAS CORPORATION COMMISSION

SEP 19 2008

CONSERVATION DIVISION
WICHITA, KS

RECEIVED
KANSAS CORPORATION COMMISSION
SEP 19 2008
CONSERVATION DIVISION
WICHITA, KS

33S 16E

33S 17E

1

6

KNISLEY 

KNISLEY 5-5 

KNISLEY 4-6 
KNISLEY 1-6 

KNISLEY 1-1 

KNISLEY 6-5 


KNISLEY 39605 
KNISLEY 5-4 

KNISLEY 12-1 

KNISLEY 7-15 

KNISLEY 7-6 
KNISLEY 7-7 

12

CLARK B-11-12 

7

KNISLEY 39634 
KNISLEY 39662  KNISLEY 39661 

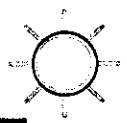
↓
CEP Mid-Continent LLC is the operator of all acreage within 1/2 mile of the subject well.

CLARK A 14-12 
KNISLEY 15-12 
KNISLEY 15-12 

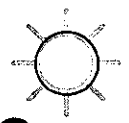
KNISLEY 7-4 

KNISLEY 30404 2-12 
KNISLEY 30404 2-12 

KNISLEY 7-15



KNISLEY 7-6



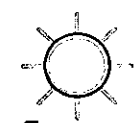
KNISLEY 7-7



RECEIVED
KANSAS CORPORATION COMMISSION
SEP 19 2008
CONSERVATION DIVISION
WICHITA, KS

7

KNISLEY 39634 Knisley



KNISLEY 7-4



AFFIDAVIT

STATE OF KANSAS \
- SS.
County of Sedgwick /

Nicole Mandina, of lawful age, being first duly sworn, deposeth and saith: That she is Record Clerk of The Wichita Eagle, a daily newspaper published in the City of Wichita, County of Sedgwick, State of Kansas, and having a general paid circulation on a daily basis in said County, which said newspaper has been continuously and uninterruptedly published in said County for more than one year prior to the first publication of the notice hereinafter mentioned, and which said newspaper has been entered as second class mail matter at the United States Post Office in Wichita, Kansas, and which said newspaper is not a trade, religious or fraternal publication and that a notice of a true copy is hereto attached was published in the regular and entire Morning issue of said The Wichita Eagle for 1 issues - weeks, that the first publication of said notice was

made as aforesaid on the 12th of

September A.D. 2008 , with

subsequent publications being made on the following dates:

And affiant further says that she has personal knowledge of the statements above set forth and that they are true.

Nicole Mandina

Subscribed and sworn to before me this

12th day of September, 2008

Michelle L. Shriver
Notary Public Sedgwick County, Kansas



Printers Fee: \$66.00

LEGAL PUBLICATION

First Published In The Wichita Eagle
September 12, 2008 (2880006)

LEGAL NOTICE

You and each of you are hereby notified that CEP Mid-Continent, LLC has filed an application to commence the commingling of production from the Riverton, Rowe, Skinner Sand, Bevier, Mulky Shale and Summit sources of supply in the Knlsley #7-15 well, located in the NW, NW/4 of Section 7, T33S, R17E, Montgomery County, Kansas.

Any persons who object to or protest this application shall be required to file their objections or protests with the Conservation Division of the State of Kansas within fifteen (15) days from the date of the publication. These protests shall be filed pursuant to Commission regulations and must state specific reasons why the grant of the application may cause waste, violate correlative rights or pollute the natural resources of the state of Kansas. If no protests are received, this application may be granted through a summary proceeding. If valid protests are received, this matter will be set for hearing.

All persons interested or concerned shall take notice of the foregoing and shall govern themselves accordingly.

CEP Mid-Continent, LLC
Attn: David F. Spitz, Engr. Mgr.
15 West Sixth Street, Suite 1400Tulsa, OK
74119-5415
(918) 877-2912

RECEIVED
KANSAS CORPORATION COMMISSION

SEP 19 2008

CONSERVATION DIVISION
WICHITA, KS

MONTGOMERY COUNTY Chronicle

P.O. Box 186 • 202 W. Fourth • Caney, KS 67333 • (620) 879-2156
P.O. Box 156 • 115 N. Labette • Cherryvale, KS 67335 • (620) 336-2100

AFFIDAVIT OF PUBLICATION

Andrew R. Taylor of lawful age, being duly sworn, deposes and says he or she represents the publisher of:

Montgomery County Chronicle

P.O. Box 186 • 202 W. Fourth • Caney, KS 67333

a weekly newspaper in the City of Caney, County of Montgomery, State of Kansas, and of general circulation in said county and which has been admitted to the U.S. Mail as a second class matter in said county, and which said newspaper has been continuously and uninterruptedly published in said county during the period of one year immediately prior to the first publication of the notice hereinafter mentioned.

Legal notice publication printed once (1) week
first published on Sept. 11, 2008
and again on _____

The affiant further says that he or she has personal knowledge of the statements above set forth and that they are true.

Andy Taylor
Signature

State of Kansas, Montgomery County

Subscribed and sworn to before me
this 11th day of Sept, 2008.

VIOLA LONG
Notary Public - State of Kansas
My Appt. Expires 9-24-11

Viola Long
Notary Public

(Published in the Montgomery County Chronicle,
Thursday, Sept. 11, 2008)

LEGAL NOTICE

You and each of you are hereby notified that CEP Mid-Continent, LLC has filed an application to commence the commingling of production from the Riverton, Rowe, Skinner Sand, Bevier, Mulky Shale and Summit sources of supply in the Krisley #7-15 well, located in the NW, NW/4 of Section 7, T33S, R17E, Montgomery County, Kansas.

Any persons who object to or protest this application shall be required to file their objections or protests with the Conservation Division of the State of Kansas within fifteen (15) days from the date of the publication. These protests shall be filed pursuant to Commission regulations and must state specific reasons why the grant of the application may cause waste, violate correlative rights or pollute the natural resources of the state of Kansas. If no protests are received, this application may be granted through a summary proceeding. If valid protests are received, this matter will be set for hearing.

All persons interested or concerned shall take notice of the foregoing and shall govern themselves accordingly.

CEP Mid-Continent, LLC
Attn: David F. Spitz, Engr. Mgr.
15 West Sixth Street, Suite 1400
Tulsa, OK 74119-5415
(918) 877-2912

Built

RECEIVED
KANSAS CORPORATION COMMISSION

SEP 19 2008

CONSERVATION DIVISION
WICHITA, KS



KANSAS
CORPORATION COMMISSION

*Kathleen Sebelius, Governor
Thomas E. Wright, Chairman
Michael C. Moffet, Commissioner
Joseph F. Harkins, Commissioner*

October 14, 2008

David F. Spitz
CEP Mid-Continent LLC
15 West Sixth Street, Suite 1400
Tulsa, OK 74119-5415

RE: Approved Commingling CO090803
Knisley 7-15, Sec. 7-T33S-R17E, Montgomery County
API No. 15-125-30707-00-00

Dear Mr. Spitz:

Your Application for Commingling (ACO-4) for the above described well has been reviewed and approved by the Kansas Corporation Commission (KCC) per K.A.R. 82-3-123a. Notice was examined and found to be proper per K.A.R. 82-3-135a. No protest had been filed within the 15-day protest period. This application, which was received by the KCC on September 19, 2008 concerns approval to simultaneously produce from the following sources of supply through the same tubing string in the same wellbore:

Source of Supply	Estimated Current Production			Perf Depth
	BOPD	MCFPD	BWPD	
Riverton	0	5	25	981-985
Rowe	0	5	25	940-942
Skinner Sand	0	20	20	688-691
Bevier	0	5	10	591-593
Mulky Shale & Summit	0	5	20	560-567 & 532-537
Total Estimated Current Production	0	40	100	

Based upon the depth of the **Riverton** formation perforations, total oil production shall not exceed **100 BOPD** and total gas production shall not exceed 50% of the absolute open flow (AOF).

File form ACO-1 with the Conservation Division when the recompletion (workover) of this well for commingling is complete.

Docket Number CO090803 has been assigned to this approved application. Use this number for well completion reports (ACO-1) and other correspondence that may concern this approved commingling.

Sincerely,



Rick Hestermann
Production Department

CONSERVATION DIVISION

Finney State Office Building, 130 S. Market, Room 2078, Wichita, KS 67202-3802

(316) 337-6200 • Fax: (316) 337-6211 • <http://kcc.ks.gov/>