

KANSAS CORPORATION COMMISSION
OIL & GAS CONSERVATION DIVISION

Form ACO-4
Form must be typed
March 2009

APPLICATION FOR COMMINGLING OF
PRODUCTION (K.A.R. 82-3-123) OR FLUIDS (K.A.R. 82-3-123a)

Commingling ID # 0121108

OPERATOR: License # 6113
Name: Landmark Resources, Inc
Address 1: 1616 S. Voss Rd., #150
Address 2: _____
City: Houston State: TX Zip: 77057 + _____
Contact Person: Jeffrey Wood/Heather Bain
Phone: (713) 243-8550

API No. 15 - 109-20985-00-00
Spot Description: _____
NE NE SW NW Sec. 6 Twp. 15 S. R. 32 East West
1,647 Feet from North / South Line of Section
1,303 Feet from East / West Line of Section
County: Logan
Lease Name: Fairleigh Well #: 1-6

1. Name and upper and lower limit of each production interval to be commingled:
Formation: Lansing "L" (Perfs): 4036-4087
Formation: Pawnee (Perfs): 4103-4220
Formation: _____ (Perfs): _____
Formation: _____ (Perfs): _____
Formation: _____ (Perfs): _____

2. Estimated amount of fluid production to be commingled from each interval:
Formation: Lansing "L" BOPD: 12.5 MCFPD: _____ BWPD: 8.7
Formation: Pawnee BOPD: 1.7 MCFPD: _____ BWPD: 3
Formation: _____ BOPD: _____ MCFPD: _____ BWPD: _____
Formation: _____ BOPD: _____ MCFPD: _____ BWPD: _____
Formation: _____ BOPD: _____ MCFPD: _____ BWPD: _____

3. Plat map showing the location of the subject well, all other wells on the subject lease, and all wells on offsetting leases within a 1/2 mile radius of the subject well, and for each well the names and addresses of the lessee of record or operator.

4. Signed certificate showing service of the application and affidavit of publication as required in K.A.R. 82-3-135a.


For Commingling of PRODUCTION ONLY, include the following:

- 5. Wireline log of subject well. Previously Filed with ACO-1: Yes No
- 6. Complete Form ACO-1 (Well Completion form) for the subject well. on file.

For Commingling of FLUIDS ONLY, include the following:

- 7. Well construction diagram of subject well.
- 8. Any available water chemistry data demonstrating the compatibility of the fluids to be commingled.

AFFIDAVIT: I am the affiant and hereby certify that to the best of my current information, knowledge and personal belief, this request for commingling is true and proper and I have no information or knowledge, which is inconsistent with the information supplied in this application.

Signature: 
Printed Name: Jeffrey R. Wood
Title: President

RECEIVED
NOV 07 2011
KCC WICHITA

KCC Office Use Only

Denied Approved

15-Day Periods Ends: 12/22/2011

Approved By: _____ Date: _____

Protests may be filed by any party having a valid interest in the application. Protests must be in writing and comply with K.A.R. 82-3-135b and must be filed within 15 days of publication of the notice of application.

Conservation Division
Finney State Office Building
130 S. Market, Rm. 2078
Wichita, KS 67202-3802



Phone: 316-337-6200
Fax: 316-337-6211
<http://kcc.ks.gov/>

Mark Stevers, Chairman
Ward Loyd, Commissioner
Thomas E. Wright, Commissioner

Sam Brownback, Governor

December 22, 2011

Heather Bain
Landmark Resources, Inc.
1616 S. Voss Rd., #150
Houston, TX 77057

RE: Approved Commingling CO121108
Fairleigh 1-6, Sec.6-T15S-R32W, Logan County
API No. 15-109-20985-00-00

Dear Ms. Bain:

Your Application for Commingling (ACO-4) for the above described well has been reviewed and approved by the Kansas Corporation Commission (KCC) per K.A.R. 82-3-123. Notice was examined and found to be proper per K.A.R. 82-3-135a. No protest had been filed within the 15-day protest period. This application, which was received by the KCC on November 7, 2011 concerns approval to simultaneously produce from the following sources of supply through the same tubing string in the same wellbore:

Source of Supply	Estimated Current Production			Perf Depth
	BOPD	MCFPD	BWPD	
Lansing "L"	12.5	0.0	8.7	4036-4087
Pawnee	1.7	0.0	3.0	4103-4220
Total Estimated Current Production	14.2	0.0	11.7	

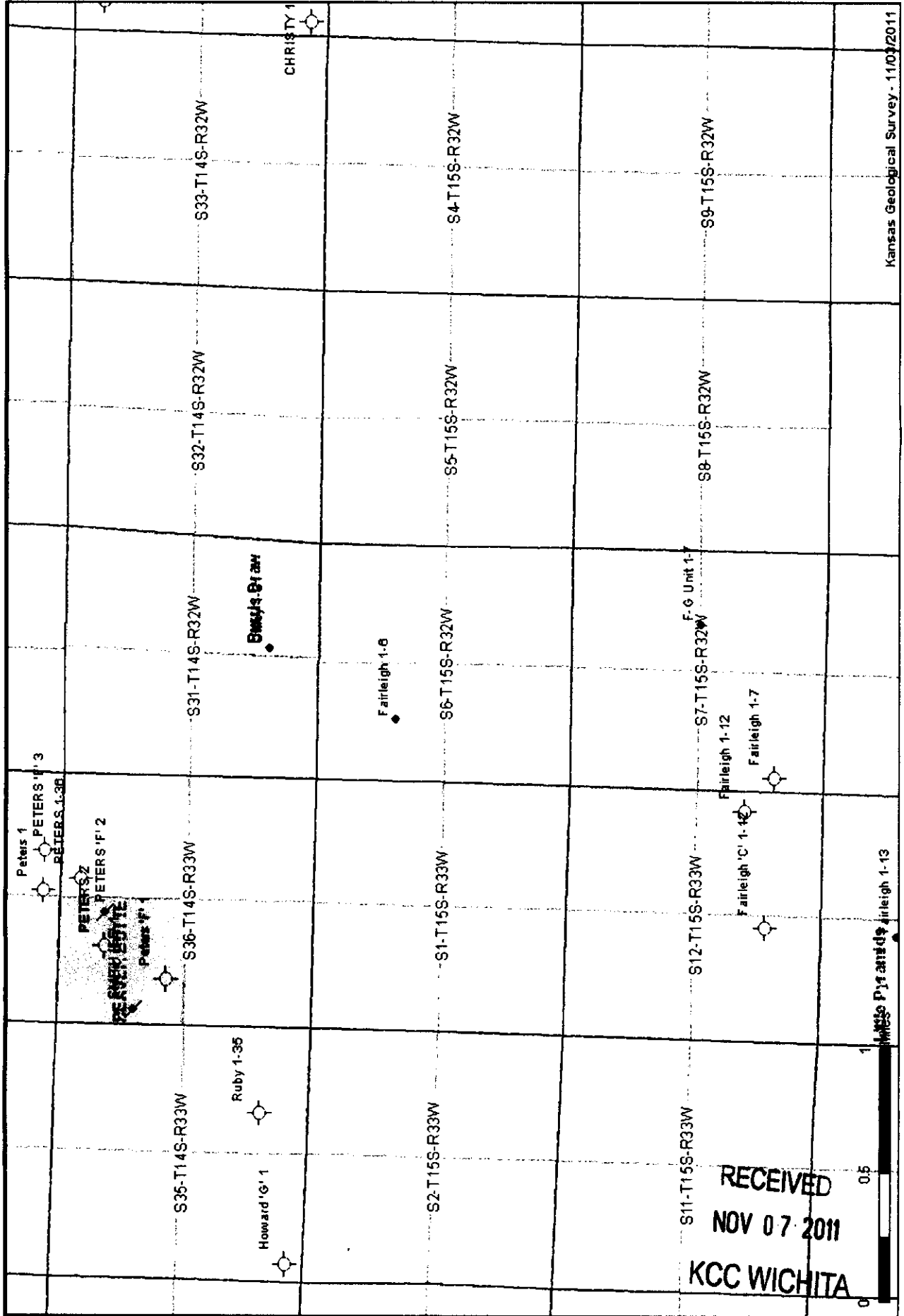
Based upon the depth of the Pawnee formation perforations, total oil production shall not exceed 200 BOPD and total gas production shall not exceed 50% of the absolute open flow (AOF).

Commingling ID number CO121108 has been assigned to this approved application. Use this number for well completion reports (ACO-1) and other correspondence that may concern this approved commingling.

Sincerely,

Rick Hestermann
Production Department

Fairleigh map



AFFIDAVIT OF NOTICE SERVED

Re: Application for: Landmark Resources, Inc


Well Name: Fairleigh 1-6 Legal Location: NE NE SW NW Sec. 6-T15S-R32W

The undersigned hereby certifies that he/she is a duly authorized agent for the applicant, and that on the 3rd day of November, 2011, a true and correct copy of the application referenced above was delivered or mailed to the following parties:


NOTE: A copy of this affidavit must be served as a part of the application.

<u>Name</u>	<u>Address</u>
Landmark Resources, Inc.	1616 S. Voss Rd, Suite 150 Houston, TX 77057

Signed this 3rd day of November, 2011.



Jeffrey R. Wood, President
Applicant or Duly Authorized Agent

Subscribed and sworn to before me this 3rd day of November, 2011


Notary Public

My Commission Expires: April 11, 2012

Protests may be filed by any party having a valid interest in the application. Petitions for protests shall be in writing and shall clearly identify the name and address of the Protestant and the title of the application. The petition shall include a clear and concise statement of the direct and substantial interest of the Protestant in the proceedings, including the manner in which the Protestant may be affected, and the nature, extent, character and grounds of the protest. Protestants shall serve the protests upon the applicant by mail or personal service at the same time or before the Protestant files the protest with the Conservation Division.



RECEIVED
NOV 07 2011
RCC WICHITA

Rick Hestermann

From: Rick Hestermann
Sent: Tuesday, November 08, 2011 2:09 PM
To: 'hb.landmark@sbcglobal.net'
Subject: ACO4 Publication - Fairleigh 1-6
Attachments: Sample_Aff_of_Publ.pdf

Heather,

Attached is a sample publication. Also, as we discussed send an Affidavit of Notice stating that Landmark is the operator of all acreage within ½ mile of the subject well.

Thanks

LOGAN

THE OAKLEY GRAPHIC
118 CENTER AVE
P O BOX 545
OAKLEY, KS 67748
785-672-3228

SEDGWICK

THE WICHITA EAGLE
825 E DOUGLAS
PO BOX 820
WICHITA, KS 67202
316-268-6000

Rick Hestermann
Geologist



Conservation Division - Production Dept.
130 S. Market, RM 2078 | Wichita, KS | 67202
Phone (316) 337-6200 | Fax (316) 337-6211 | <http://kcc.ks.gov/>

AFFIDAVIT

STATE OF KANSAS \
- SS.
County of Sedgwick /

Mark Fletchall, of lawful age, being first duly sworn, deposeth and saith: That he is Record Clerk of The Wichita Eagle, a daily newspaper published in the City of Wichita, County of Sedgwick, State of Kansas, and having a general paid circulation on a daily basis in said County, which said newspaper has been continuously and uninterruptedly published in said County for more than one year prior to the first publication of the notice hereinafter mentioned, and which said newspaper has been entered as second class mail matter at the United States Post Office in Wichita, Kansas, and which said newspaper is not a trade, religious or fraternal publication and that a notice of a true copy is hereto attached was published in the regular and entire Morning issue of said The Wichita Eagle for 1 issues, that the first publication of said notice was

made as aforesaid on the 11th of November A.D. 2011 , with subsequent publications being made on the following dates:

LEGAL PUBLICATION

PUBLISHED IN THE WICHITA EAGLE
NOVEMBER 11, 2011 (3153313)
BEFORE THE STATE CORPORATION
COMMISSION OF THE STATE OF KANSAS
NOTICE OF FILING APPLICATION
RE: Landmark Resources, Inc.-Application for Commingling of Production in the Fairleigh 1-6 in Logan County, Kansas.
TO: All Oil and Gas Producers, Unleased Mineral Interest Owners, Landowners, and all persons whosever concerned.
You, and each of you, are hereby notified that Landmark Resources, Inc. has filed an application to commingle the Lansing L and Pawnee producing formations at the the Fairleigh 1-6, located 1647' from the north line and 1303' from the west line of NW/4 Sec. 6-T15S-32W in Logan County, Kansas.
Any persons who object to or protest this application shall be required to file their objections or protests with the Conservation Division of the State Corporation Commission of the State of Kansas within fifteen (15) days from the date of publication. These protests shall be filed pursuant to Commission regulations and must state specific reasons why the grant of the application may cause waste, violate correlative rights, or pollute the natural resources of the State of Kansas.
All persons interested or concerned shall take notice of the foregoing and shall govern themselves accordingly.
Landmark Resources, Inc.
4616 S. Voss Road, #150
Houston, TX 77057

And affiant further says that he has personal knowledge of the statements above set forth and that they are true.

Mark Fletchall

Subscribed and sworn to before me this

11th day of November , 2011

PENNY L. CASE
Notary Public - State of Kansas
My Appt. Expires 5/28/2014

Penny L. Case
Notary Public Sedgwick County, Kansas

RECEIVED
DEC 22 2011
KCC WICHITA

Printer's Fee : \$98.80

Proof of Publication

Affidavit of Publication
State of Kansas,
LOGAN COUNTY, ss:

Barbara Glout

being first duly sworn, deposes and says, that

she

is the editor of **THE OAKLEY GRAPHIC**, a weekly newspaper printed in the State of Kansas, and published in and of general circulation in Logan County, Kansas, with a general paid circulation on a weekly and that said newspaper is not a trade, religious, or fraternal publication.

Said newspaper is a weekly, published at least weekly 50 times a year; has been so published continuously and uninterruptedly in said county and state for a period of more than five years prior to the first publication of said notice; and has been admitted at the post office of Oakley in said county as second class matter.

That the attached notice is a true copy thereof and was published in the regular and entire issue of said newspaper for 1 consecutive weeks the first publication thereof being made as aforesaid on the 7 day of December 20 11 with subsequent publications being made on the following dates:

- 1st Publication was made on the 7 day of Dec., 20 11
- 2nd Publication was made on the _____ day of _____, 20 _____
- 3rd Publication was made on the _____ day of _____, 20 _____
- 4th Publication was made on the _____ day of _____, 20 _____
- 5th Publication was made on the _____ day of _____, 20 _____
- 6th Publication was made on the _____ day of _____, 20 _____

Publication fee \$ 45.00
 Affidavit, Notary's Fees \$ _____
 Additional Copies @ _____ \$ _____
 Total Publication Fee \$ 45.00

(Signed) Barbara Glout

Witness my hand this 8 day of December, 20 11

SUBSCRIBED and SWORN to before me this 8 day of December, 20 11.

Kelly C Anderson
(Notary Public)

My commission expires 2.7.2014

Published in the Oakley Graphic Dec. 7, 2011
Before the State Corporation Commission of the State of Kansas

Notice of Filing Application
~~RE: Landmark Resources, Inc.~~
Application for Commingling of Production in the Fairleigh 1-6 in Logan County, Kansas.

TO: All Oil and Gas Producers, unleased Mineral Interest Owners, Landowners, and all persons whosoever concerned.

You, and each of you, are hereby notified that Landmark Resources, Inc. has filed an application to commingle the Lansing "L" and Pawnee producing formations at the Fairleigh 1-6, located 1647' from the north line and 4303' from the west line of NW/4 Sec. 6-T15S-32W in Logan County, Kansas.

Any persons who object to or protest this application shall be required to file their objections or protests with the Conservation Division of the State Corporation Commission of the State of Kansas within fifteen (15) days from the date of publication. These protests shall be filed pursuant to Commission regulations and must state specific reasons why the grant of the application may cause waste, violate correlative rights, or pollute the natural resources of the State of Kansas.

All persons interested or concerned shall take notice of the foregoing and shall govern themselves accordingly.

Landmark Resources, Inc.
1616 S. Voss Road, #150
Houston, TX 77057

RECEIVED

DEC 22 2011

KCC WICHITA

RECEIVED
DEC 22 2011
KCC WICHITA

AFFIDAVIT OF NOTICE SERVED

Re: Application for: Landmark Resources, Inc

Well Name: Fairleigh 1-6 Legal Location: NE NE SW NW Sec. 6-T15S-R32W

The undersigned hereby certifies that he/she is a duly authorized agent for the applicant, and that on the 3rd day of November, 2011, a true and correct copy of the application referenced above was delivered or mailed to the following parties:

NOTE: A copy of this affidavit must be served as a part of the application.

Name Address

Landmark Resources, Inc. 1616 S. Voss Rd, Suite 150 Houston, TX 77057

Landmark Resources, Inc. is the sole oil and gas operator within 1/2 mile of the above named well.

Signed this 3rd day of November, 2011.



[Handwritten Signature]

Jeffrey R. Wood, President
Applicant or Duly Authorized Agent

Subscribed and sworn to before me this 10th day of November, 2011

[Handwritten Signature]
Notary Public

My Commission Expires: April 11, 2012

Protests may be filed by any party having a valid interest in the application. Petitions for protests shall be in writing and shall clearly identify the name and address of the Protestant and the title of the application. The petition shall include a clear and concise statement of the direct and substantial interest of the Protestant in the proceedings, including the manner in which the Protestant may be affected, and the nature, extent, character and grounds of the protest. Protestants shall serve the protests upon the applicant by mail or personal service at the same time or before the Protestant files the protest with the Conservation Division.