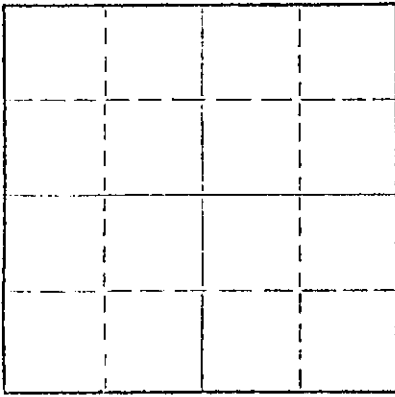


15-101-20304-0000
WELL PLUGGING RECORD

Give All Information Completely
Make Required Affidavit
Mail or Deliver Report to:
Conservation Division
State Corporation Commission
212 No. Market
Wichita, Kansas

NORTH



Locate well correctly on above
Section Plat

Lane _____ County. Sec. 15 Twp. 19 Rge. 29W (E) _____ (W) _____
Location as "NE/CNW/SW" or footage from lines C SE NW
Lease Owner Donald C. Slawson
Lease Name #1 Broughton 'E' Well No. 1
Office Address 200 Douglas Building, Wichita, Kansas 67202
Character of Well (completed as Oil, Gas or Dry Hole) dry hole
Date well completed April 8 19 78
Application for plugging filed April 8 19 78
Application for plugging approved April 8 19 78
Plugging commenced April 8 19 78
Plugging completed April 8 19 78
Reason for abandonment of well or producing formation dry hole

If a producing well is abandoned, date of last production _____ 19 ____
Was permission obtained from the Conservation Division or its agents before plugging was commenced? yes

Name of Conservation Agent who supervised plugging of this well Gilbert Balthazor, P.O. Box 9, Palco, Kansas 67657
Producing formation _____ Depth to top _____ Bottom _____ Total Depth of Well 4695 Feet
Show depth and thickness of all water, oil and gas formations.

OIL, GAS OR WATER RECORDS

CASING RECORD

FORMATION	CONTENT	FROM	TO	SIZE	PUT IN	PULLED OUT
	279	surface	286	8 5/8"		

Describe in detail the manner in which the well was plugged, indicating where the mud fluid was placed and the method or methods used in introducing it into the hole. If cement or other plugs were used, state the character of same and depth placed, from _____ feet to _____ feet for each plug set.

1st plug @ 750' w/20 sx
2nd plug @ 240' w/10 sx
3rd plug @ 40' w/5 sx

RECEIVED
STATE CORPORATION COMMISSION
APR 21 1978
4-21-78
CONSERVATION DIV. SEW
Wichita, Kansas

(If additional description is necessary, use BACK of this sheet)
Name of Plugging Contractor Slawson Drilling Co., Inc.
Address 200 Douglas Building, Wichita, Kansas 67202

STATE OF Kansas, COUNTY OF Sedgwick, ss.
R.J. Thatcher (employee of owner) or (owner or operator) of the above-described well, being first duly sworn on oath, says: That I have knowledge of the facts, statements, and matters herein contained and the log of the above-described well as filed and that the same are true and correct. So help me God.

(Signature) R.J. Thatcher
R.J. Thatcher (Address)

SUBSCRIBED AND SWORN TO before me this 19 day of April, 19 78

My commission expires 11/9/80
MarGene Hamer Notary Public.

MARGENE HAMER
Sedgwick County, Ks.
My Appt. Exp. 11-9-80

WELL LOG

15:101-2 0304-0000

OPERATOR: Donald C. Slawson
 200 Douglas Building
 Wichita, Kansas 67202

LEASE: #1 Broughton 'E'
 C SE NW Sec. 15-19-29W
 Lane County, Kansas

CONTRACTOR: Slawson Drilling Co., Inc.
 200 Douglas Building
 Wichita, Kansas 67202

COMMENCED: March 28, 1978


COMPLETED: April 8, 1978

0 - 289	Surface hole
289 - 1180	Shale
1180 - 2169	Shale and shells
2169 - 2211	Anhydrite
2211 - 2245	Shale and shells
2245 - 4195	Lime and shale
4195 - 4695	Lime
4695	RTD

RECEIVED
 STATE CORPORATION COMMISSION
 APR 21 1978
 CONSERVATION DIVISION
 Wichita, Kansas


STATE OF KANSAS)
)
 COUNTY OF SEDGWICK) SS.

I, R.J. Thatcher, of the Slawson Drilling Company, Inc., upon oath state that the above and foregoing is a true and correct copy of the log of the #1 Broughton 'E' test.



 R.J. Thatcher

Subscribed and sworn to before me this 19th day of April, 1978.



 MarGene Hamer, Notary Public

