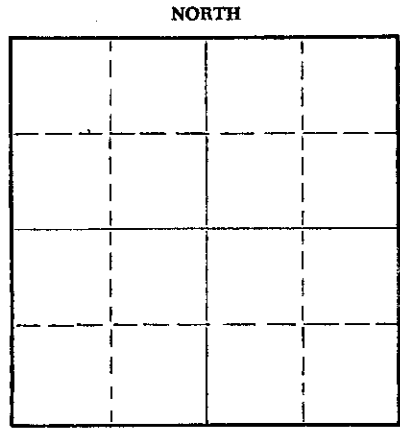


WELL PLUGGING RECORD

Give All Information Completely
Make Required Affidavit
Mail or Deliver Report to:
Conservation Division
State Corporation Commission
800 Bittling Building
Wichita, Kansas

Trego County, Sec. 9 Twp. 13S Rge. 21W (E) (W)
Location as "NE/CNW&SW" or footage from lines SE NW NE
Lease Owner Thunderbird Drilling, Inc.
Lease Name Keller Well No. 1
Office Address 1311 Union Nat'l, Bank Bldg., Wichita, Kansas
Character of Well (completed as Oil, Gas or Dry Hole) Dry Hole
Date well completed October 24, 1955 19 55
Application for plugging filed October 24, 19 55
Application for plugging approved October 24, 19 55
Plugging commenced October 24, 19 55
Plugging completed October 24, 19 55
Reason for abandonment of well or producing formation Dry Hole



If a producing well is abandoned, date of last production _____ 19 ____
Was permission obtained from the Conservation Division or its agents before plugging was commenced? Yes

Name of Conservation Agent who supervised plugging of this well Eldon Petty
Producing formation _____ Depth to top _____ Bottom _____ Total Depth of Well 3943 Feet
Show depth and thickness of all water, oil and gas formations.

OIL, GAS OR WATER RECORDS

CASING RECORD

FORMATION	CONTENT	FROM	TO	SIZE	PUT IN	PULLED OUT

Describe in detail the manner in which the well was plugged, indicating where the mud fluid was placed and the method or methods used in introducing it into the hole. If cement or other plugs were used, state the character of same and depth placed, from _____ feet to _____ feet for each plug set.

Bottom plug at 200' with 1/3 sack Hulls, 20 sacks cement. Top plug at 35' with 1/3 sack Hulls, 10 sacks cement.

(If additional description is necessary, use BACK of this sheet)

Name of Plugging Contractor Thunderbird Drilling, Inc.
Address 1311 Union National Bank Building, Wichita 2, Kansas

STATE OF KANSAS, COUNTY OF SEDGWICK, ss.
Charles W. Aikins, Jr. (employee of owner) or (owner or operator) of the above-described well, being first duly sworn on oath, says: That I have knowledge of the facts, statements, and matters herein contained and the log of the above-described well as filed and that the same are true and correct. So help me God.

(Signature) [Signature]
Charles W. Aikins, Jr.
1311 Union National Bank Bldg., Wichita
Kansas

SUBSCRIBED AND SWORN TO before me this 26 th day of October, 19 55

[Signature]
Leta Helm Notary Public.

My commission expires August 25, 1956

PLUGGING
FILE SEC 9 T 13 R 21W
BOOK PAGE 10 LINE 41

RECEIVED
STATE CORPORATION COMMISSION
OCT 27 1955
CONSERVATION DIVISION
Wichita, Kansas

KELLER #1

LOCATION: SE NW NE - Sec. 9,
Twp. 13.S, Rge. 21.W,
Trego County, Kansas

CONTRACTOR: Thunderbird Drilling, Inc.
1311 Union National Bank Bldg.
Wichita 2, Kansas

SURFACE CASING: 8 5/8" set at 209' with 125 sacks cement,
2% gel, 2 sacks Calcium Chloride

OIL STRING: None

ELEVATION: 2215' K.B.
2212' D.F.
2210' G.L.

COMMENCED: October 8, 1955

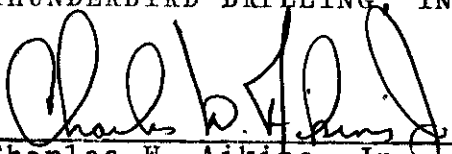
COMPLETED: October 24, 1955

WELL LOG


0 - 40	Shale
40 - 70	Sand
70 - 209	Shale & Shells
209 - 595	Shale
595 - 790	Sand & Shale
790 - 1030	Shale
1030 - 1200	Sand
1200 - 1600	Shale
1600 - 1640	Anhydrite
1640 - 2175	Shale
2175 - 2255	Lime & Shale
2255 - 2420	Broken Lime
2420 - 3300	Lime & Shale
3300 - 3772	Lime
3772 - 3801	Lime & Shale
3801 - 3815	Lime
3815 - 3868	Lime & Chert
3868 - 3897	Lime & Chert & Shale
3897 - 3943	Lime
3943	Rotary Total Depth

The undersigned, Charles W. Aikins, Jr., an officer of Thunderbird Drilling, Inc., hereby certifies that the above is a true and correct log of the formations encountered in the drilling of the #1 Keller as shown in the daily drilling reports.

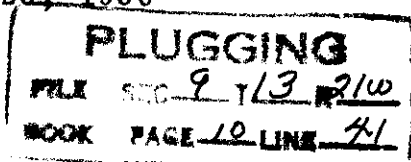
THUNDERBIRD DRILLING, INC.


Charles W. Aikins, Jr., Pres.

Subscribed and sworn to before me
this 26th day of October, 1955.


Leta Helm - Notary Public

My commission expires:
August 25, 1956



OCT 27 1955