

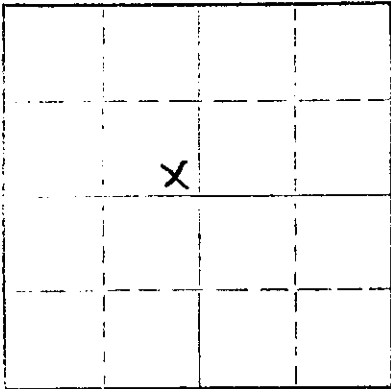
STATE OF KANSAS  
STATE CORPORATION COMMISSION

Form CP-4

Give All Information Completely  
Make Required Affidavit  
Mail or Deliver Report to:  
Conservation Division  
State Corporation Commissioner  
P. O. Box 17027  
Wichita, Kansas 67217  
NORTH

WELL PLUGGING RECORD

Harper County Sec 29 Twp. 31 Rge. 8 (E) W (W)  
Location as "NE/CNWESW" or footage from lines SE SE NW  
Lease Owner Pickrell Drlg. Co. ; Wichita, Kansas 67202  
Lease Name Broce \*B\* Well No. #1  
Office Address 705 Fourth National Bank Building  
Character of Well (completed as Oil, Gas or Dry Hole) Oil  
Date well completed April 16 1968  
Application for plugging filed August 31 1972  
Application for plugging approved August 31 1972  
Plugging commenced September 6 1972  
Plugging completed September 9 1972  
Reason for abandonment of well or producing formation Well Depleted



Locate well correctly on above  
Section Plat

If a producing well is abandoned, date of last production August 19 1972  
Was permission obtained from the Conservation Division or its agents before plugging was commenced? Yes

Name of Conservation Agent who supervised plugging of this well Russell Biberstein  
Producing formation Miss. Depth to top 4382 Bottom 4398 Total Depth of Well 4398 Feet  
Show depth and thickness of all water, oil and gas formations.

OIL, GAS OR WATER RECORDS

CASING RECORD

FORMATION	CONTENT	FROM	TO	SIZE	PUT IN	PULLED OUT
				8 5/8"	204	None
				4 1/2"	4389	3518

Describe in detail the manner in which the well was plugged, indicating where the mud fluid was placed and the method or methods used in introducing it into the hole. If cement or other plugs were used, state the character of same and depth placed, from \_\_\_\_\_ feet to \_\_\_\_\_ feet for each plug set.

September 6, 1972 Plugged off bottom. Dumped sand to 4375'. Mixed and dumped 4 sx of cement.  
September 9, 1972 Plugged off top. Set 10' rock bridge at 240'. Filled 8 5/8" surface casing from 240' to base of cellar with 3000 lb. P.S.I. ready mix concrete.

RECEIVED  
STATE CORPORATION COMMISSION  
OCT 19 1972  
10-19-72  
CONSERVATION DIVISION  
Wichita, Kansas


(If additional description is necessary, use BACK of this sheet)  
Name of Plugging Contractor RUSS CASING PULLING, INC.  
Address P. O. Box 1082 ; Great Bend, Kansas 67530

STATE OF Kansas COUNTY OF Sedgwick, ss.  
Dale M. Robinson (employee of owner) or (owner or operator) of the above-described

well, being first duly sworn on oath, says: That I have knowledge of the facts, statements, and matters herein contained and the log of the above described well as filed and that the same are true and correct. So help me God.

(Signature) Dale M. Robinson  
705 Fourth National Bank Bldg., Wichita, Kansas  
(Address)

SUBSCRIBED AND SWORN TO before me this 18th day of October 19 72



January 19, 1973

Esther Lamone  
Notary Public.

15-077-20053-0000  
**ROTARY DRILLING LOG**

COMPANY: Pickrell Drilling Company  
705 4th National Bank Bldg.  
Wichita, Kansas  
LOCATION: Broce "B" No. 1, SE SE NW Section 29-31S-8W, Harper County, Kansas.

Rotary Drilling Commenced 3/15/68  
Rotary Drilling Completed 3/23/68

CONTRACTOR: **PICKRELL DRILLING COMPANY**  
Wichita, Kansas

CASING RECORD: (9 jts) 204' of 8 5/8" surface casing set with 145 sacks cement. Circulated. (137 jts) 4 1/2" casing set at 4389' with 125 sacks cement. Completed 8:00 A.M. March 23, 1968.

**LOG**


(Figures indicate bottom of formation — measurements from top of rotary bushing.)

40 204 450 1345 3155 3415 3982 4040 4378 4398	Sandy Clay Red Rock & Cement Red Rock & Shale Shale Shale & Lime Sandy Lime & Shale Shale & Lime Lime Lime & Shale Mississippian TD	C. F. S. <u>4398</u>
		Slope Test <u>2000</u> 2500 3000 3500 4000

	S. L. M. <u>4233.58</u>
Strap	4232.70
Board	
	<hr/>
Board Short	.88

**RECEIVED**  
STATE CORPORATION COMMISSION  
  
SEP 1 1972  
9-1-72  
CONSERVATION DIVISION  
Wichita, Kansas

The undersigned, C. W. SEBITS, Attorney-in-Fact for PICKRELL DRILLING COMPANY, hereby certifies in behalf of said Company, that the above is a true and correct log of the formation encountered in drilling the above well as reflected by the Daily Drilling Reports.

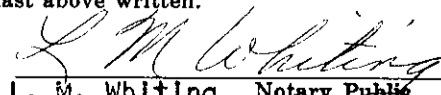
PICKRELL DRILLING COMPANY  
By   
C. W. SEBITS, Attorney-in-Fact

STATE OF KANSAS }  
COUNTY OF SEDGWICK } ss.:

On this 27 day of March, 19 68, before me the undersigned, a Notary Public, in and for the County and State aforesaid, personally appeared C. W. SEBITS, to me known to be the identical person who subscribed the name of PICKRELL DRILLING COMPANY to the foregoing instrument as its Attorney-in-Fact and acknowledged to me that he executed the same as his free and voluntary act and deed, and as the free and voluntary act and deed of such company, for the uses and purposes therein set forth.

Given under my hand and seal of office the day and year last above written.

My commission expires: May 10, 1970

  
L. M. Whiting, Notary Public