

STATE OF KANSAS
STATE CORPORATION COMMISSION

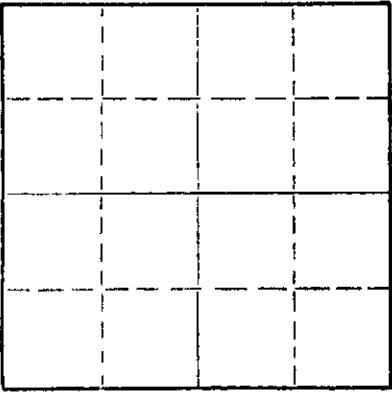
Form CP-4

Give All Information Completely
Make Required Affidavit
Mail or Deliver Report to:
Conservation Division
State Corporation Commission
212 No. Market
Wichita, Kansas 67202

WELL PLUGGING RECORD

Harper County, Sec. 31 Twp. 31 Rge. 8 (E) (W) X

Location as "NE/CNWKSWK" or footage from lines
Lease Owner Mull Drilling Company, Inc.
Lease Name Carr Well No. C-2
Office Address Box 349 Russell, Kansas
Character of Well (completed as Oil, Gas or Dry Hole)
Date well completed 19____
Application for plugging filed 6-11-70 19____
Application for plugging approved 6-12-70 19____
Plugging commenced 6-10-70 19____
Plugging completed 6-13-70 19____
Reason for abandonment of well or producing formation _____



Locate well correctly on above Section Plat

If a producing well is abandoned, date of last production 19____
Was permission obtained from the Conservation Division or its agents before plugging was commenced? Yes

Name of Conservation Agent who supervised plugging of this well _____
Producing formation _____ Depth to top _____ Bottom _____ Total Depth of Well 4369 Feet
Show depth and thickness of all water, oil and gas formations.

OIL, GAS OR WATER RECORDS

CASING RECORD

FORMATION	CONTENT	FROM	TO	SIZE	PUT IN	PULLED OUT
				8 5/8	215	None
				4 1/2	4351	3684.45


Describe in detail the manner in which the well was plugged, indicating where the mud fluid was placed and the method or methods used in introducing it into the hole. If cement or other plugs were used, state the character of same and depth placed, from _____ feet to _____ feet for each plug set.

Moved unit into location and put up pole.

Plugged bottom back to 4325' with sand and dumped 5 sacks of cement with dump bailer. Rigged up jacks dug cellar and worked casing, had 24" tension at 1,600 psi or 69,000 lbs.

Shot casing at 3720' and worked casing loose.
Pulled total of 113 joints of 4 1/2" casing.

Loaded trailer. Set plug at 200', dumped 10' rock bridge, filled hole from 190' to surface with 3 yards of ready mix cement. Laid down pole, tallied pipe, hooked onto trailer with unit and moved off location.



(If additional description is necessary, use BACK of this sheet)
Name of Plugging Contractor Forbes Casing Pulling Company, Inc.
Address P. O. Box 221 Great Bend, Kansas 67530

STATE OF Kansas, COUNTY OF Barton, ss.
James W. Rockhold (employee of owner) or (owner or operator) of the above-described well, being first duly sworn on oath, says: That I have knowledge of the facts, statements, and matters herein contained and the log of the above-described well as filed and that the same are true and correct. So help me God.

(Signature) James W. Rockhold
P. O. Box 221 Great Bend, Kansas (Address)

Subscribed and sworn to before me this 18 day of June, 1970



(Signature) Alice Mickel
Notary Public.

My commission expires _____

KANSAS GEOLOGICAL SOCIETY
 KANSAS WELL LOG BUREAU - KANSAS WELL SAMPLE BUREAU
 KANSAS GEOLOGICAL SOCIETY BUILDING
 508 EAST MURDOCK - WICHITA, KANSAS

COPY

COMPANY MULL DRILLING

15-077-20031-0000

SEC. 31 T. 31 N. 8W
 LOC. NW SW NE

FARM Carr "C" NO. 2

COUNTY Harper

TOTAL DEPTH 4369

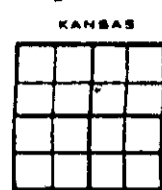
CONM. 8-9-67

COMP. 8-18-67

WELL OR TREATED

CONTRACTOR Donelson Drlg.

ISSUED 10-28-67



CASING

20	10		
15	8	5/8" @ 222'	w/175 SX
12	6		
13	4	@ 4351'	w/125 SX

ELEVATION 1530' KB

PRODUCTION 149 BOPD
 MISS 4351-69

Formation:

Depth:

TOPS: SAMPLE

Surface Hole	222'	Heebner	3358
Shale	1309'	Douglas	3426
Shale & Lime	3865'	LKC	3632
Lime	4027'	Kansas City	3864
Lime & Shale	4063'	Black Shale	4024
Lime	4189'	Cherokee	4258
Lime & Shale	4349'	Mississippi	4348
Mississippi	4369' TD		

RECEIVED
 STATE CORPORATION COMMISSION
 JUN 12 1970
 10-12-70
 CONSERVATION DIVISION
 Wichita, Kansas

I hereby certify the foregoing statements are true and correct to the best of my knowledge and belief.

DONELSON DRILLING COMPANY

James L. Donelson
 James L. Donelson

STATE OF KANSAS)
) SS
 COUNTY OF SEDGWICK)

Subscribed and sworn to before me, a Notary Public in and for said county and state, this 22nd day of August, 1967.

My Commission expires: April 16, 1969

Carolyn L. Scott
 Carolyn L. Scott