


STATE OF KANSAS
STATE CORPORATION COMMISSION

Form CP-4

WELL PLUGGING RECORD

Give All Information Completely
Make Required Affidavit
Mail or Deliver Report to:
Conservation Division
State Corporation Commission
P. O. Box 17027
Wichita, Kansas 67217
NORTH



Locate well correctly on above
Section Plot

Harper County, Sec. 36 Twp. 31S Rgs. (E) 8W(W)
Location as "NE/CNW/SW" or footage from lines SW NE SE
Lease Owner Lee Brooks Oil, Inc.
Lease Name K.U. Endowment Association Well No. 1
Office Address 919 Century Plaza, Wichita, Kansas 67202
Character of Well (completed as Oil, Gas or Dry Hole) Dry Hole
Date well completed August 8, 1973
Application for plugging filed 19
Application for plugging approved 19
Plugging commenced August 8, 1973
Plugging completed August 8, 1973
Reason for abandonment of well or producing formation Dry Hole
If a producing well is abandoned, date of last production 19
Was permission obtained from the Conservation Division or its agents before plugging, was commenced? Yes (Russell Biberstein of Attica)

Name of Conservation Agent who supervised plugging of this well
Producing formation Depth to top Bottom Total Depth of Well 4747 Feet
Show depth and thickness of all water, oil and gas formations.

OIL, GAS OR WATER RECORDS

CASING RECORD

FORMATION	CONTENT	FROM	TO	SIZE	PUT IN	PULLED OUT
	Surface	0	214'	8-5/8"	214'	None
	Casing					

Describe in detail the manner in which the well was plugged, indicating where the mud fluid was placed and the method or methods used in introducing it into the hole. If cement or other plugs were used, state the character of same and depth placed, from feet to feet for each plug set.

Heavy Mud from Total Depth to 200 Feet,
1/2 sax Hulls, Plug & 20 sax Cement; Mud
to 40 Feet, 1/2 sax Hulls, Plug Bridged
& 10 sax Cement to Base of Cellar;
2 sax Cement in Rat Hole. Job Completed
@ 7:00 P.M.


RECEIVED
STATE CORPORATION COMMISSION
AUG 14 1973
8-14-73
CONSERVATION DIVISION
Wichita, Kansas

(If additional description is necessary, use BACK of this sheet)
Name of Plugging Contractor Sage Drilling Co., Inc.
Address 500 Bitting Building, Wichita, Kansas 67202

STATE OF KANSAS COUNTY OF SEDGWICK
Clarence Michael of Sage Drilling Co. (operator of the above described well)

being first duly sworn on oath, says: That I have knowledge of the facts, statements, and matters herein contained and the log of the above described well as filed and that the same are true and correct. So help me God.

(Signature) Clarence Sarischel
500 Bitting Bldg., Wichita, Kansas
(Address)



sworn to before me this 9th day of August, 1973.
November 26, 1974.
Louise K. Whitted - Notary Public.

DRILLERS LOGK.U. ENDOWMENT ASSOCIATION NO. 1

CASING RECORD:	OPERATOR:	Lee Brooks Oil, Inc.	DESCRIPTION:
8-5/8" @ 214'	CONTRACTOR:	Sage Drilling Co.	SW NE SE
w/175 sax Cement	COMMENCED:	July 29, 1973	Sec. 36-31S-8W
TOTAL DEPTH:	COMPLETED:	August 8, 1973	Harper Co., Kansas
4747'			ELEVATION: 1485KB


<u>FORMATION</u>	<u>FROM</u>	<u>TO</u>	<u>REMARKS</u>
Shale & Sand	0	15	
Red Bed	15	215	
Shale & Red Bed	215	870	
Shale & Lime	870	1580	
Lime & Shale	1580	2040	
Lime & Sand	2040	2074	
Lime & Shale	2074	3300	
Lime	3300	3385	
Lime & Shale	3385	3520	
Shale & Lime	3520	3785	
Lime	3785	3965	
Lime & Shale	3965	4065	
Lime	4065	4150	
Lime & Shale	4150	4350	
Lime	4350	4620	
Lime & Shale	4620	4680	
Shale & Lime	4680	4713	
Lime & Shale	4713	4736	
Lime	4736	4747	D&A

RECEIVED
STATE CORPORATION COMMISSION
AUG 14 1973
8-14-73
CONSERVATION DIVISION
Wichita, Kansas

I certify that this is a true and correct copy of the above log to the best of my knowledge.

SAGE DRILLING CO., INC.

By Clarence Michael
Clarence Michael



Subscribed and sworn to before me this 9th day of August, 1973.

Louise K. Whitted
Louise K. Whitted, Notary Public

My commission expires:
November 26, 1974.