


STATE OF KANSAS
STATE CORPORATION COMMISSION

WELL PLUGGING RECORD

Give All Information Completely
Make Required Affidavit
Mail or Deliver Report to
Conservation Division
State Corporation Comm.
245 North Water
Wichita, KS 67202

Harper County. Sec. 9 Twp. 31S Rge. 8 E/W
Location as "NE/CNW 1/4 SW 1/4" or footage from lines
NW NW SW

Lease Owner Graves Drilling Co., Inc.
Lease Name Dresser Well No. 1
Office Address 910 Union Center, Wichita, Kansas 67202
Character of Well (Completed as Oil, Gas or Dry Hole)
Dry Hole



Locate well correctly on above
Section Plot

Date Well completed March 23, 19 80
Application for plugging filed March 23, 19 80
Application for plugging approved March 23, 19 80
Plugging commenced March 23, 19 80
Plugging completed March 23, 19 80
Reason for abandonment of well or producing formation

If a producing well is abandoned, date of last production 19

Was permission obtained from the Conservation Division or
its agents before plugging was commenced? Yes

Name of Conservation Agent who supervised plugging of this well Wm. T. Owen, Pratt, Kansas
Producing formation Depth to top Bottom Total Depth of Well 4490'
Show depth and thickness of all water, oil and gas formations.

OIL, GAS OR WATER RECORDS

CASING RECORD

FORMATION	CONTENT	FROM	TO	SIZE	PUT IN	PULLED OUT
				8-5/8"	205'	None

Describe in detail the manner in which the well was plugged, indicating where the mud fluid was placed and the method or methods used in introducing it into the hold. If cement or other plugs were used, state the character of same and depth placed, from feet to feet for each plug set.

Pumped 40 sacks cement through drill pipe to 210 feet. Pushed plug, 1/2 sack hulls to 40 feet with 10 sacks cement. Plugged rat hole with 5 sacks cement.

(If additional description is necessary, use BACK of this sheet)

Name of Plugging Contractor Graves Drilling Co., Inc.


STATE OF KANSAS COUNTY OF SEDGWICK
Betty Brandt (employee of owner) or (owner or operator)
of the above-described well, being first duly sworn on oath, says: That I have knowledge of the facts, statements, and matters herein contained and the log of the above-described well as filed and that the same are true and correct. So help me God.

(Signature) Betty Brandt
910 Union Center, Wichita, Kansas
(Address)

SUBSCRIBED AND SWORN TO before me this 8th day of April, 19 80

My commission expires May 17, 1983

Rebecca L. Matthews
Notary Public.



ROTARY DRILLERS' LOG

OPERATOR: Graves Drilling Co., Inc. DRILLING COMMENCED: March 15, 1980
 910 Union Center
 Wichita, Kansas 67202

CONTRACTOR: Graves Drilling Co., Inc. DRILLING COMPLETED: March 23, 1980
 910 Union Center
 Wichita, Kansas 67202

CASING RECORD: 5 Jts. 205' of used 8-5/8" LOCATION: Dresser No. 1
 cemented with 215 sacks. NW NW SW
 Section 9-31S-8W
 Harper County, Kansas

0 - 105 Sand
 105 - 1174 Red bed
 1174 - 1580 Red bed, shale & lime
 1580 - 2254 Shale
 2254 - 4442 Shale & lime
 4442 - 4470 Chert & shale
 4470 - 4490 Lime
 4490 Rotary Total Depth


I hereby certify the foregoing statements to be true and correct to the best of my knowledge.

GRAVES DRILLING CO., INC.

By Betty Brandt
Secretary-Treasurer

STATE OF KANSAS)
) ss.
SEDGWICK COUNTY)

Subscribed and sworn to before me, a Notary Public, this 8th day of April, 1980.



Rebecca L. Matthews
Rebecca L. Matthews Notary Public

My commission expires: May 17, 1983

RECEIVED
APR - 9 1980
4-9-80
Notary Public
State of Kansas