


STATE OF KANSAS
STATE CORPORATION COMMISSION

WELL PLUGGING RECORD

Give All Information Completely
Make Required Affidavit
Mail or Deliver Report to
Conservation Division
State Corporation Comm.
245 North Water
Wichita, KS 67202

ELLIS County. Sec. 6 Twp. 11 Rge. 16 ~~EXW~~
Location as "NE/CNW/SW" or footage from lines
S/2 SE SE

Lease Owner V. FRANCIS WEIGEL
Lease Name CHESNEY "B" Well No. 5
Office Address Box 244, Gorham, Kansas 67640
Character of Well (Completed as Oil, Gas or Dry Hole)



Locate well correctly on above
Section Plot

Dry hole
Date Well completed October 7 1981
Application for plugging filed October 7 1981
Application for plugging approved October 7 1981
Plugging commenced October 7 1981
Plugging completed October 7 1981
Reason for abandonment of well or producing formation
Dry hole

If a producing well is abandoned, date of last production 19

Was permission obtained from the Conservation Division or
its agents before plugging was commenced? Yes

Name of Conservation Agent who supervised plugging of this well Gilbert Scheck
Producing formation Depth to top Bottom Total Depth of Well 3,500
Show depth and thickness of all water, oil and gas formations.

OIL, GAS OR WATER RECORDS

CASING RECORD

FORMATION	CONTENT	FROM	TO	SIZE	PUT IN	PULLED OUT
				8 5/8"	209'	Cmtd. w/155 sax

Describe in detail the manner in which the well was plugged, indicating where the mud fluid
was placed and the method or methods used in introducing it into the hold. If cement or other
plugs were used, state the character of same and depth placed, from feet to
feet for each plug set.

- Fill hole w/heavy mud
- Push bridge plug to 810'
- Spotted 70 sax cement on plug thru 4 1/2" drill pipe
- Fill hole w/heavy mud
- Push bridge plug to 210'
- Spotted 40 sax cement on plug, thru 4 1/2" drill pipe
- Push bridge plug to 40' w/4 sax hulls on plug
- Dump 10 sax cement on plug to cellar
- Dump 5 sax cement in rat hole and 5 sax cement in mouse hole

(If additional description is necessary, use BACK of this sheet)


Name of Plugging Contractor Shields Drilling Co., Inc.
Shields Bldg., Russell, Kansas 67665

STATE OF KANSAS COUNTY OF RUSSELL, ss. contractor
R.L. SHIELDS of the above-described well, being first duly sworn on oath, says: That I have knowledge of
the facts, statements, and matters herein contained and the log of the above-described well
as filed and that the same are true and correct. So help me God.

(Signature) R.L. Shields
Shields Bldg., Russell, Kansas 67665
(Address)

SUBSCRIBED AND SWORN TO before me this 14th day of October, 1981

My commission expires



RECEIVED Notary Public.
STATE CORPORATION COMMISSION
12-22-81
DEC 22 1981
CONSERVATION DIVISION
Wichita, Kansas



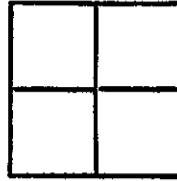
Shields

Russell, Kansas

WELL LOG

Operator: V.F. Weigel
 Well: Chesney "B" #5
 Commenced: September 29, 1981
 Completed: October 7, 1981
 Contractor: Shields Drilling Co., Inc.

Well Description: S/2 SE SE
 Sec. 6-11S-16W
 Ellis Co., Kansas



CASING RECORD

Size	Run	Pulled
8 5/8"	209'	Cmtd. w/150 sax

Elevation:
 Treatment:
 Production: D & A
 Tops:

..... Figures Indicate Bottom of Formations

Surface clay & shale	214'	
Shale & sand	420'	
Shale & hard sand	1,092'	
Anhydrite	1,130'	
Shale & shells	1,173'	
Shale	1,703'	
Shale & lime	2,807'	
Lime	3,500'	RTD

RECEIVED
 STATE CORPORATE COMMISSION
 12-22-81
 DEC 22 1981
 CONSERVATION DIVISION
 Wichita, Kansas

Notes