

STATE OF KANSAS  
STATE CORPORATION COMMISSION

WELL PLUGGING RECORD

Give All Information Completely  
Make Required Affidavit  
Mail or Deliver Report to  
Conservation Division  
State Corporation Comm.  
245 North Water  
Wichita, KS 67202

Harper County, Sec. 27 Twp. 31S Rge. 8W E/W  
Location as "NE/CNW $\frac{1}{4}$ SW $\frac{1}{4}$ " or footage from lines

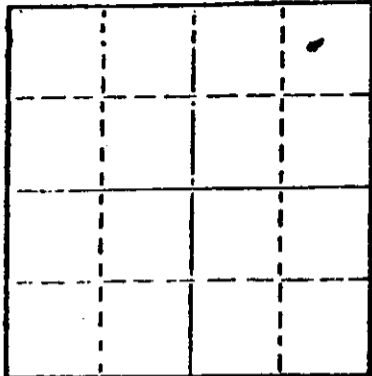
NW NE NE  
Lease Owner McCoy Petroleum  
Lease Name Leeper C Well No. 1  
Office Address One Main Place Suite 410, Wichita, Ks. 67202  
Character of Well (Completed as Oil, Gas or Dry Hole)  
Dry and Abandoned

Date Well completed May 16 1979  
Application for plugging filed May 16 1979  
Application for plugging approved May 16 1979  
Plugging commenced May 16 1979  
Plugging completed May 16 1979

Reason for abandonment of well or producing formation  
Dry and Abandoned  
If a producing well is abandoned, date of last production 19

Was permission obtained from the Conservation Division or its agents before plugging was commenced? yes

Name of Conservation Agent who supervised plugging of this well Bill Owens  
Producing formation Depth to top Bottom Total Depth of Well  
Show depth and thickness of all water, oil and gas formations.



Locate well correctly on above Section Plat

OIL, GAS OR WATER RECORDS

CASING RECORD

FORMATION	CONTENT	FROM	TO	SIZE	PUT IN	PULLED OUT
Surface pipe		0	248	8 5/8"	248	None

Describe in detail the manner in which the well was plugged, indicating where the mud fluid was placed and the method or methods used in introducing it into the hold. If cement or other plugs were used, state the character of same and depth placed, from feet to feet for each plug set.

Filled hole with heavy mud.


#1 plug set @ 240' with 40 sacks cement.

#2 plug set @ 40' with 12 sacks cement.

#3 plug set in rat hole with 3 sacks cement.

(If additional description is necessary, use BACK of this sheet)

Name of Plugging Contractor Sweetman Drilling Inc.




STATE OF Kansas COUNTY OF Barton, ss.  
Gary L. Hawk (employee of owner) or ~~conservation operator~~  
of the above-described well, being first duly sworn on oath, says: That I have knowledge of the facts, statements, and matters herein contained and the log of the above-described well as filed and that the same are true and correct. So help me God.

(Signature) Gary L. Hawk  
P.O. Box 645 Great Bend, Kansas 67530  
(Address)

SUBSCRIBED AND SWORN TO before me this 22nd day of May, 1979

Mary Ann Schwaborn  
Notary Public.

My commission expires 8-1-81



WELL LOG  
Leeper C #1  
NW NE NE 27-31S-8W  
Harper County, Kansas

Name of Operator: McCoy Petroleum Company  
One Main Place - Suite 410  
Wichita, Kansas 67202

Date Completed: May 22, 1979

<u>FROM</u>	<u>TO</u>	
0	355	Red Bed
355	1160	Red Bed and Shale
1160	4394	Lime Shale
4394	4724	Miss.
4724	4773	Viola - Simpson
4773		Total Depth

STATE OF KANSAS

COUNTY OF BARTON


Gary L. Hawk, Secretary of Sweetman Drilling, Inc., being first duly sworn on oath says: That I have knowledge of the facts, statements and matters herein contained and the log of the above described well as filed and that the same are true and correct.

Gary L. Hawk  
Gary L. Hawk

Subscribed and sworn before me this 22nd day of May, 1979.

Mary Ann Schwamborn  
Notary Public Barton County

My commission expires 8-1-81.



RECEIVED  
STATE OF KANSAS COMMISSION

MAY 23 1979  
5-23-79  
REGISTRATION DIVISION  
Wichita, Kansas