

STATE OF KANSAS
STATE CORPORATION COMMISSION

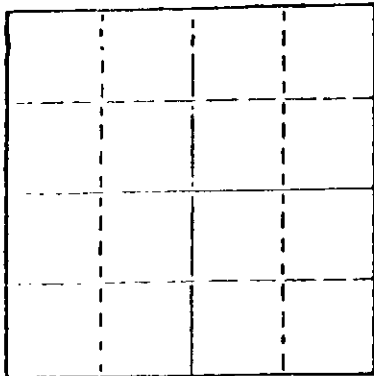
15101-20347-0000

WELL PLUGGING RECORD

Give All Information Completely
Make Required Affidavit
Mail or Deliver Report to
Conservation Division
State Corporation Comm.
245 North Water
Wichita, KS 67202

Lane _____ County. Sec. 14 Twp. 19S Rge. 30W E/W
Location as "NE/CNW 1/4 SW 1/4" or footage from lines _____
SW SE

Lease Owner Dunne-Gardner Petroleum, Inc.
Lease Name W. P. Moomaw Well No. 1
Office Address Suite 250, 200 West Douglas, Wichita, KS
Character of Well (Completed as Oil, Gas or Dry Hole) _____
Dry hole



Locate well correctly on above
Section Plat

Date Well completed November 3, 1978
Application for plugging filed November 3, 1978
Application for plugging approved November 3, 1978
Plugging commenced November 3, 1978
Plugging completed November 3, 1978
Reason for abandonment of well or producing formation _____
dry hole

If a producing well is abandoned, date of last production _____
19 _____

Was permission obtained from the Conservation Division or
its agents before plugging was commenced? yes

Name of Conservation Agent who supervised plugging of this well Gilbert Balthazor
Producing formation _____ Depth to top _____ Bottom _____ Total Depth of Well 4680'
Show depth and thickness of all water, oil and gas formations.

OIL, GAS OR WATER RECORDS

CASING RECORD

FORMATION	CONTENT	FROM	TO	SIZE	PUT IN	PULLED OUT
				8-5/8"	332'	--

Describe in detail the manner in which the well was plugged, indicating where the mud fluid
was placed and the method or methods used in introducing it into the hold. If cement or other
plugs were used, state the character of same and depth placed, from _____ feet to
_____ feet for each plug set.

Mud to 800' - 70 sacks cement

Mud to 300' - 20 sacks cement

Mud to 40' - 1/4 sack hulls

10 sacks in rathole

RECEIVED
STATE CORPORATION COMMISSION

NOV 20 1978
11-20-78
CONSERVATION DIVISION
Wichita, Kansas

(If additional description is necessary, use BACK of this sheet)


Name of Plugging Contractor _____

STATE OF KANSAS COUNTY OF SEDGWICK, ss.
Donald E. Hunt (~~EMPLOYEE OF OWNER~~) or (owner or operator)

of the above-described well, being first duly sworn on oath, says: That I have knowledge of
the facts, statements, and matters herein contained and the log of the above-described well
as filed and that the same are true and correct. So help me God.

(Signature) Donald E. Hunt
Suite 250, 200 West Douglas, Wichita, KS
(Address)

SUBSCRIBED AND SWORN TO before me this 14th day of November, 19 78



Kathleen L. Durbin
Kathleen L. Durbin Notary Public.

My commission expires January 4, 1981

15-101-20347-0000

DRILLERS LOG

#1 W. P. Moomaw
SW SE Section 14-19S-30W
Lane County, Kansas

OPERATOR: DUNNE-GARDNER PETROLEUM, INC.
Suite 250, 200 West Douglas
Wichita, Kansas 67202

CONTRACTOR: DUNNE-GARDNER PETROLEUM, INC.
Suite 250, 200 West Douglas
Wichita, Kansas 67202

COMMENCED: October 25, 1978

COMPLETED November 3, 1978

CASING RECORD: 8-5/8" @ 332' w/250 sx

<u>FROM</u>	<u>TO</u>	<u>DESCRIPTION</u>
0	320	Shale & sand
320	530	Blue shale
530	1580	Sand & shale
1580	1615	Blaine
1615	2005	Shale
2005	4205	Lime & shale
4205	4680	Lime
4680		Rotary total depth

STATE OF KANSAS)
) ss
COUNTY OF SEDGWICK)


I hereby certify that the above is a true and correct log to the best of my knowledge and belief.

Donald E. Hunt
Donald E. Hunt

Subscribed and sworn to before me this 14th day of November, 1978.

My appointment expires:
January 4, 1981

Kathleen L. Durbin
Notary Public



RECEIVED
STATE CORPORATION COMMISSION

NOV 20 1978

CONSERVATION DIVISION
Wichita, Kansas