

STATE OF KANSAS
STATE CORPORATION COMMISSION

15-101-20496-0000

WELL PLUGGING RECORD

Give All Information Completely
Make Required Affidavit
Mail or Deliver Report to
Conservation Division
State Corporation Comm.,
245 North Water
Wichita, KS 67202

Lane _____ County. Sec. 14 Twp. 19S Rge. 30W E/W
Location as "NE/CNW $\frac{1}{4}$ SW $\frac{1}{4}$ " or footage from lines _____
SE SE.

Lease Owner Tomlinson Oil Company
Lease Name MOOMAW Well No. #1

Office Address Suite 1030, 200 W. Douglas, Wichita, KS 67202
Character of Well (Completed as Oil, Gas or Dry Hole) _____

Dry Hole

Date Well completed December 29 1980

Application for plugging filed December 29 1980

Application for plugging approved December 29 1980

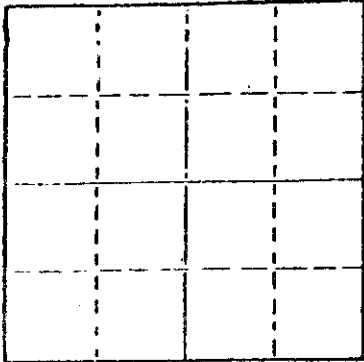
Plugging commenced December 29 1980

Plugging completed December 29 1980

Reason for abandonment of well or producing formation _____
No commercial quantity of oil or gas encountered/
If a producing well is abandoned, date of last production _____
19 _____

Was permission obtained from the Conservation Division or its agents before plugging was commenced? Yes

Name of Conservation Agent who supervised plugging of this well _____
Producing formation _____ Depth to top _____ Bottom _____ Total Depth of Well 4675'
Show depth and thickness of all water, oil and gas formations.



Locate well correctly on above Section Plat

OIL, GAS OR WATER RECORDS

CASING RECORD

FORMATION	CONTENT	FROM	TO	SIZE	PUT IN	PULLED OUT

Describe in detail the manner in which the well was plugged, indicating where the mud fluid was placed and the method or methods used in introducing it into the hold. If cement or other plugs were used, state the character of same and depth placed, from _____ feet to _____ feet for each plug set.

T.D. @ 4675'
Set 1st Plug @ 500' with 60 sx.
Set 2nd Plug @ 40' Solid Bridge with 10 sx.
Rathole 5 sx., 50-50 posmix, 6% gel.

JAN 0 1981
1-8-81
CONSERVATION DIVISION
WICHITA, KANSAS

Plug was down @ 5:30 a.m., 12/29/80

(If additional description is necessary, use BACK of this sheet)

Name of Plugging Contractor Abercrombie Drilling, Inc.


STATE OF Kansas COUNTY OF Sedgwick, ss.
Jack L. Partridge, Asst. Sec./Treas. (employee of owner) or (owner or operator)
of the above-described well, being first duly sworn on oath, says: That I have knowledge of the facts, statements, and matters herein contained and the log of the above-described well as filed and that the same are true and correct. So help me God.

(Signature) Jack L. Partridge
801 Union Center, Wichita, KS 67202
(Address)

SUBSCRIBED AND SWORN TO before me this 31st day of December, 19 80

Jeanette A. Metheny
Jeanette A. Metheny Notary Public.

My commission expires 8-18-84



CONTRACTOR'S WELL LOG

15-10-20496-0000

OPERATOR: Tomlinson Oil Company
 CONTRACTOR: Abercrombie Drilling, Inc.
 WELL NAME: MOOMAW #1
 LOCATION: SE SE, Section 14-19S-30W
 Lane County, Kansas
 SPUD DATE: 12/16/80
 COMPLETION DATE: 12/29/80

0	424	Sand & Shale
424	495	Shale
495	1980	Sand & Shale
1980	3758	Shale
3758	4231	Shale & Lime
4231	4238	Shale
4238	4445	Shale & Lime
4445	4678	Lime
	4678	Rotart Total Depth

Spud hole @ 6:00 p.m., 12/16/80. Drilled 495' in a 12 1/4" hole. 7:00 a.m. running surface casing. 5 1/4 hrs. drilling, 10 1/2 hrs. moving & rigging up, 4 3/4 hrs. loss circ. Lost Circ. @ 365'. Mud Wt. 9.0, Visc. 48, LCM 5#. Ran 11 jts. of 8 5/8" - 24# used casing. (tally 485.82) Set @ 492'. Cemented with 500 sx. of common 2% gel, 3% c.c. Cement did circulate. Plug was down @ 9:00 a.m., 12/17/80.

T.D. @ 4675'. Drilled 55' in the last 24 hrs. 3 1/2 hrs. drilling, 9 1/2 hrs. daywork, 11 hrs. other, Bit #2, out @ 4675'. Drilled 2523' in 89 hrs. Mud Wt. 9.9, Visc. 59, WL 11.6, pH 10.5, Chl. 6,500, LCM trace. Set 1st Plug @ 500' with 60 sx., Set 2nd plug @ 40' solid bridge with 10 sx., Rathole 5 sx., 50-50 posmix, 6% gel. Plug was down @ 5:30 a.m., 12/29/80.

SAMPLE TOPS:

Anhydrite 2095'
 B/Anhydrite 2140'

JAN 10 1981
 1-8-81
 CORRELATION DIVISION
 U.S. GEOLOGICAL SURVEY


STATE OF KANSAS)
) SS
 COUNTY OF SEDGWICK)

Jack L. Partridge, Assistant Secretary/Treasurer of Abercrombie Drilling, Inc., does hereby state that the above and foregoing is a true and correct copy of the log of the MOOMAW #1, SE SE, Section 14-19S-30W, Lane County, Kansas.

ABERCROMBIE DRILLING, INC.

BY: Jack L. Partridge
 Jack L. Partridge, Asst. Sec./Treas.

Subscribed and sworn to before me, a Notary Public, in and for the aforesaid county and state as on this 31st day of December, 1980.



Jeanette A. Metheny
 Jeanette A. Metheny, Notary Public