

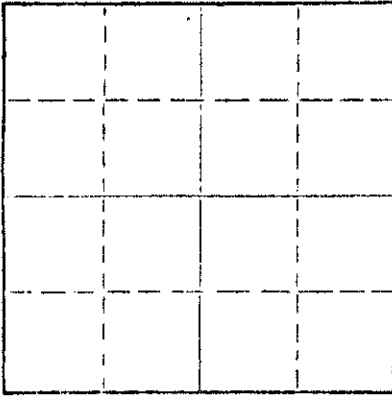
15-101-20553-0000

STATE OF KANSAS
STATE CORPORATION COMMISSION

Form CP 4

Give All Information Completely
Make Required Affidavit
Mail or Deliver Report to:
Conservation Division
State Corporation Commission
P. O. Box 17027
Wichita, Kansas 67217
NORTH

WELL PLUGGING RECORD



Locate well correctly on above Section Plat

Lane _____ County, Sec. 14 Twp. 19S Rge. 30W (X) (SW)
Location as "NE/CNW&SW&" or footage from lines: C N/2 SW/4
Lease Owner: Transwestern Petroleum, Inc.
Lease Name: Moomaw Well No. #1-14
Office Address: 1615 California, 704 Colorado Bldg., Denver, Co. 80202
Character of Well (completed as Oil, Gas or Dry Hole) Dry Hole
Date well completed 9-4-81 19_____
Application for plugging filed 9-4-81 19_____
Application for plugging approved 9-4-81 19_____
Plugging commenced 9-4-81 19_____
Plugging completed 9-4-81 19_____
Reason for abandonment of well or producing formation _____

If a producing well is abandoned, date of last production _____ 19_____
Was permission obtained from the Conservation Division or its agents before plugging was commenced? Yes

Name of Conservation Agent who supervised plugging of this well Gilbert Balthazor
Producing formation _____ Depth to top _____ Bottom _____ Total Depth of Well 4690' Feet
Show depth and thickness of all water, oil and gas formations.

OIL, GAS OR WATER RECORDS

CASING RECORD

FORMATION	CONTENT	FROM	TO	SIZE	PUT IN	PULLED OUT
				8 5/8"	361'	-0-

Describe in detail the manner in which the well was plugged, indicating where the mud fluid was placed and the method or methods used in introducing it into the hole. If cement or other plugs were used, state the character of same and depth placed, from _____ feet to _____ feet for each plug set.

Plugged w/60 sks @ 1140', 40 sks. @ 360', 10 sks. @ 40',
5 sks. in rathole, total material 115 sks.

(If additional description is necessary, use BACK of this sheet)

Name of Plugging Contractor Warrior Drilling, Inc.
Address 905 Century Plaza Wichita, Kansas 67202

STATE OF Kansas, COUNTY OF Sedgwick, ss.
F.W. Shelton, jr. (employee of owner) or (owner or operator) of the above-described well, being first duly sworn on oath, says: That I have knowledge of the facts, statements, and matters herein contained and the log of the above-described well as filed and that the same are true and correct. So help me God.

(Signature) F.W. Shelton, Jr.
F.W. Shelton, Jr. Vice President
905 Century Plaza, Wichita, Ks. 67202
(Address)

SUBSCRIBED AND SWORN TO before me this 8th day of September, 1981

My commission expires _____



Martha E. Gustin
Martha E. Gustin RECEIVED Notary Public.
STATE CORPORATION COMMISSION

9-10-81
CONSERVATION DIVISION
Wichita, Kansas

WELL LOG

September 8, 1981

15-101-26553-0000

#1-14 Moomaw
C N/2 SW/4 Sec. 14-19S-20W
Lane County, Kansas

OPERATOR: Transwestern Petroleum, Inc.
CONTRACTOR: Warrior Drilling, Inc.
COMMENCED: 8-28-81
COMPLETED: 9-04-81


8 5/8" @ 361' w/200 sks. common

0	65	Surface Clay
65	370	Sand & Clay
370	1025	Sand
1025	1750	Shale & Sand
1750	2205	Sand & Shale
2165	2224	Anhydrite
2247	2275	Sand & Shale
2290	2626	Shale & sand
2626	2885	Shale
2885	3850	Shale
3850	4040	Lime & Shale
4040	4520	Lime
4520	4640	Shale & Lime
4640	4690	Lime
4690		RTD

D & A

We certify that the above and foregoing is a true and correct copy of the log on the #1-14 Moomaw located in Lane County, Kansas

WARRIOR DRILLING, INC.



F.W. Shelton, Jr., Vice President


Subscribed and sworn to before me this 8th day of September, 1981.

RECEIVED

STATE OF KANSAS COMMISSION

CONSERVATION DIVISION
Wichita Kansas

MARTHA E. GUSTIN NOTARY PUBLIC STATE OF KANSAS EXPIRES 4-15-85


Martha E. Gustin Notary Public