

ORIGINAL

CONFIDENTIAL

9-27-89
9-27-91
OCT 9 8 1989

SIDE ONE

STATE CORPORATION COMMISSION OF KANSAS
OIL & GAS CONSERVATION DIVISION
WELL COMPLETION FORM
ACO-1 WELL HISTORY
DESCRIPTION OF WELL AND LEASE

API NO. 15- 101-21,523-0000
County LANE FROM CONFIDENTIAL

Operator: License # 3988

C SE Sec. 26 Twp. 19S Rge. 29 XX East West

Name: Slawson Exploration Company, Inc.

1320 Ft. North from Southeast Corner of Section
1320 Ft. West from Southeast Corner of Section
(NOTE: Locate well in section plat below.)

Address 104 S. Broadway

Lease Name MUMMA "L" Well # 1

City/State/Zip Wichita, Kansas 67202

Field Name Wildcat

Purchaser: na

Producing Formation na

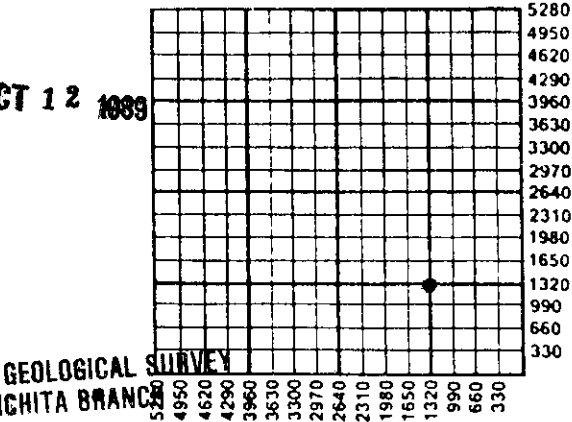
Operator Contact Person: James C. Remsberg

Elevation: Ground 2834 KB 2839

Phone (316) 263-3201

Total Depth 4700' PBTD

Contractor: Name: L. D. Drilling, Inc.



License: 6039

OCT 12 1989

Wellsite Geologist: Richard Robba

Designate Type of Completion

- New Well Re-Entry Workover
- Oil SWD Temp. Abd.
- Gas Inj Delayed Comp.
- Dry Other (Core, Water Supply, etc.)

If OMO: old well info as follows:

Operator: _____

Well Name: _____

Amount of Surface Pipe Set and Cemented at 347 Feet

Comp. Date _____ Old Total Depth _____

Multiple Stage Cementing Collar Used? Yes No

Drilling Method:

- Mud Rotary Air Rotary Cable

If yes, show depth set _____ Feet

8-30-89 9-6-89 9-6-89

If Alternate II completion, cement circulated from _____

Spud Date Date Reached TD Completion Date

feet depth to _____ w/ _____ sx cmt.

INSTRUCTIONS: This form shall be completed in triplicate and filed with the Kansas Corporation Commission, 200 Colorado Derby Building, Wichita, Kansas 67202, within 120 days of the spud date of any well. Rule 82-3-130, 82-3-107 and 82-3-106 apply. Information on side two of this form will be held confidential for a period of 12 months if requested in writing and submitted with the form. See rule 82-3-107 for confidentiality in excess of 12 months. One copy of all wireline logs and drillers time log shall be attached with this form. ALL CEMENTING TICKETS MUST BE ATTACHED. Submit CP-4 form with all plugged wells. Submit CP-111 form with all temporarily abandoned wells. Any recompletion, workover or conversion of a well requires filing of ACO-2 within 120 days from commencement date of such work.

All requirements of the statutes, rules and regulations promulgated to regulate the oil and gas industry have been fully complied with and the statements herein are complete and correct to the best of my knowledge.

SLAWSON EXPLORATION COMPANY, INC.

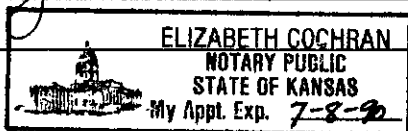
Signature James C. Remsberg

Title Operations Manager Date 09/11/89

Subscribed and sworn to before me this 11th day of September, 19 89.

Notary Public Elizabeth Cochran

Date Commission Expires _____



K.C.C. OFFICE USE ONLY

Letter of Confidentiality Attached
 Wireline Log Received
 Drillers Time Log Received

Distribution

SWD/Rep NGPA
 Plug Other
(Specify)

RECEIVED KCC
STATE CORPORATION COMMISSION
OCT 9 1989

9-27-89

Form ACO-1 (7-89)

P1

SIDE TWO

Operator Name Slawson Exploration Co., Inc. Lease Name MUMMA "L" Well # 1
 Sec. 26 Twp. 19S Rge. 29 East County LANE
 West

INSTRUCTIONS: Show important tops and base of formations penetrated. Detail all cores. Report all drill stem tests giving interval tested, time tool open and closed, flowing and shut-in pressures, whether shut-in pressure reached static level, hydrostatic pressures, bottom hole temperature, fluid recovery, and flow rates if gas to surface during test. Attach extra sheet if more space is needed. Attach copy of Log.

Drill Stem Tests Taken Yes No
 (Attach Additional Sheets.)
 Samples Sent to Geological Survey Yes No
 Cores Taken Yes No
 Electric Log Run Yes No
 (Submit Copy.)

Formation Description

Log Sample

Name _____ Top _____ Bottom _____

* * * SEE ATTACHMENT * * *

CASING RECORD New Used
 Report all strings set-conductor, surface, intermediate, production, etc.

Purpose of String	Size Hole Drilled	Size Casing Set (In O.D.)	Weight Lbs./Ft.	Setting Depth	Type of Cement	# Sacks Used	Type and Percent Additives
surface	12 1/4"	8 5/8"	20 & 24#	347	50/50 Poz	190	2% Gel, 3% CC

Shots Per Foot	PERFORATION RECORD Specify Footage of Each Interval Perforated	Acid, Fracture, Shot, Cement Squeeze Record (Amount and Kind of Material Used) Depth

TUBING RECORD Size _____ Set At _____ Packer At _____ Liner Run Yes No

Date of First Production _____ Producing Method Flowing Pumping Gas Lift Other (Explain) _____

Estimated Production Per 24 Hours	Oil Bbls.	Gas Mcf	Water Bbls.	Gas-Oil Ratio	Gravity

Disposition of Gas: Vented Sold Used on Lease (If vented, submit ACO-18.)

METHOD OF COMPLETION

Open Hole Perforation Dually Completed Commingled

Other (Specify) _____

Production Interval _____

P8-TC-P

CONFIDENTIAL

RELEASED

OCT 0 8 1

ORIGINAL FROM CONFIDENTIAL

SLAWSON EXPLORATION COMPANY, INC.
MUMMA "L" 1
C SE Sec. 26-19S-29W
Lane County, Kansas

ELEVATION: 2834 GR 2839 GR

FORMATION DATA: Sample

Anhy	2178 (+661)
Base Anhy	2207 (+632)
Heeb	4003 (-1164)
Tor	4018 (-1179)
Lans	4046 (-1207)
Muncie Cr	4222 (-1383)
Stark	4324 (-1485)
B K/C	4409 (-1570)
Altamont	4458 (-1619)
Paw	4533 (-1694)
FS	4575 (-1736)
L/Cher	4597 (-1758)
JZ	4641 (-1802)
Miss	4670 (-1831)
R.T.D.	4700 (-1861)

KANSAS GEOLOGICAL SURVEY
WICHITA BRANCH

RECEIVED
STATE OPERATIVE COMMISSION

SEP 27 1989

9-27-89

RECEIVED
WICHITA BRANCH

OCT 8 1

FROM CONFIDENTIAL

ORIGINAL

DRILLER'S WELL LOG

0 - 347 Shale
 347 - 352 plug & cement
 352 -1590 Clay & shale
 1590 -2130 Shale
 2130 -4700 Lime & shale
 4700 R.T.D

SLAWSON EXPLORATION COMPANY, INC.
 MUMMA "L" 1
 C SE Sec. 26-19S-29W
 Lane County, Kansas

ELEVATION: 2834 GR 2839 GR

FORMATION DATA: Sample

Anhy	2178 (+661)
Base Anhy	2207 (+632)
Heeb	4003 (-1164)
Tor	4018 (-1179)
Lans	4046 (-1207)
Muncie Cr	4222 (-1383)
Stark	4324 (-1485)
B K/C	4409 (-1570)
Altamont	4458 (-1619)
Paw	4533 (-1694)
FS	4575 (-1736)
L/Cher	4597 (-1758)
JZ	4641 (-1802)
Miss	4670 (-1831)
R.T.D.	4700 (-1861)

SURFACE CASING:

8 5/8" set @ 347' W/190 sx.
 50/50 Poz, 2% Gel, 3% CC


A F I D A V I T

STATE OF KANSAS)
 COUNTY OF BARTON) ss

GREG DAVIDSON of lawful age, does swear and state that the facts and statements herein are true and correct to the best of his knowledge.

L. D. Davis
 L. D. Davis

Subscribed and sworn to before me this 8th day of September, 1989.



Bessie M. DeWerff
 Notary Public: Bessie M. DeWerff

My Commission Expires: 5-20-93

STATE RECEIVED
 SEP 11 1989
 CLERK OF THE DISTRICT COURT
 WASHINGTON, KANSAS