


MAR 5 1975

FORM CP-4

STATE OF KANSAS
STATE CORPORATION COMMISSION
CONSERVATION DIVISION
P. O. BOX 17027
WICHITA, KANSAS 67217

WELL PLUGGING RECORD



Locate well correctly on above Section Plot

Saline County. Sec. 32 Twp. 16 Rge. 1 (EXX) (W)
Location as "NE/CNWKSWS" or footage from lines C N/2 S/2 NE/4

Lease Owner Tomlinson Oil Co., Inc.
Lease Name Anderson Well No. 4
Office Address Suite 1030, 200 W. Douglas, Wichita, Ks. 67201
Character of Well (completed as Oil, Gas or Dry Hole) Dry Hole
Date well completed 2/28/ 19 75
Application for plugging filed 19
Application for plugging approved 19
Plugging commenced 19
Plugging completed 2/28 19 75
Reason for abandonment of well or producing formation Dry Hole

If a producing well is abandoned, date of last production 19
Was permission obtained from the Conservation Division or its agents before plugging was commenced? Yes
Name of Conservation Agent who supervised plugging of this well Gilbert Toman, Holyrood, Ks.

Producing formation _____ Depth to top _____ Bottom _____ Total Depth of Well _____ Feet
Show depth and thickness of all water, oil and gas formations.

OIL, GAS OR WATER RECORDS

CASING RECORD

FORMATION	CONTENT	FROM	TO	SIZE	PUT IN	PULLED OUT
Blue Shale	=	0	50'	8 5/8"	50'	None
Shale & Shells		50'	240'	8 5/8"	190'	None

Describe in detail the manner in which the well was plugged, indicating where the mud fluid was placed and the method or methods used in introducing it into the hole. If cement or other plugs were used, state the character of same and depth placed, from _____ feet to _____ feet for each plug set.

Set bottom plug at 225' with 25 sacks of cement, filled with mud to 40' and set plug with 10 sacks of cement. 2 sacks in rathole. Plugging completed by Gilbert Toman, State Plugger, Holyrood, Kansas at 6:00 P. M., February 28, 1975

Name of Plugging Contractor Blackstone Drilling, Inc. (If additional description is necessary, use BACK of this sheet)
Address Box 455, McPherson, Kansas 67460

STATE OF Kansas COUNTY OF Sedgwick
Tomlinson Oil Co., Inc. (Employer or contractor or (owner or operator) of the above-described

well, being first duly sworn on oath, says: That I have knowledge of the facts, statements, and matters herein contained and the log of the above-described well as filed and that the same are true and correct. So help me God. TOMLINSON OIL CO., INC.

(Signature) BY: Raymond E. Palmer
Suite 1030, 200 W. Douglas, Wichita, Ks. 67202 (Address)



Sworn to before me this 5th day of March 1975
April 16, 1978
Notary Public.

RECEIVED
STATE CORPORATION COMMISSION
MAR 6 1975
CONSERVATION DIVISION
Wichita, Kansas



15-169-20067-0600

Blackstone Drilling, Inc.

Box 455 • 523 West Kansas • Phone (316) 241-1250

McPHERSON, KANSAS 67460

March 3, 1975

COMPANY: TOMLINSON OIL COMPANY, INC.
 CONTRACTOR: BLACKSTONE DRILLING, INC.
 FARM: ANDERSON #4
 LOCATION: C N/2 S/2 NE/4, Section 32-16-1W,
 Saline County, Kansas
 COMMENCED: Feb. 22, 1975
 COMPLETED: Feb. 28, 1975
 ELEVATION: 1325 K. B.

0	to	50	Blue Shale
50	to	240	Shale & Shells
240	to	665	Lime & Shale
665	to	830	Shale & Lime
830	to	1225	Lime & Shale
1225	to	1535	Shale & Lime
1535	to	1720	Lime & Shale
1720	to	1850	Lime
1850	to	2045	Shale & Lime
2050	to	2065	Lansing
2065	to	2495	Lime
2495	to	2645	Lime & Shale
2645	to	2662	Shale
2662	to	2687	Mississippi
		2687	T. D.

RECEIVED
 STATE CORPORATION COMMISSION
 1 26 1975
 CONSERVATION DIVISION
 Wichita, Kansas


Cut 12 1/4 inch hole to 240' and run 242' of 8 5/8 inch pipe, cemented with 125 sacks of cement at 240'. Plug down at 12:00 Noon, February 22, 1975. Cut 7 7/8 inch hole to 2687'. Hole dry and abandoned. Set bottom plug at 225' with 25 sacks, filled with mud to 40' and set plug with 10 sacks of cement. 2 sacks in rathole. Plugged down at 6:00 P. M., February 28, 1975. Plugging completed by Gilbert Toman, State Plugger, Holyrood, Kansas.

TOPS: LANSING - 2045' MISSISSIPPI - 2662'


Measurements taken from K. B.

CERTIFICATE

I, Charles D. Johnson, Secretary-Treasurer of Blackstone Drilling, Inc. do hereby certify that the above and foregoing is a true and correct copy of log on your Anderson #4, located on the C N/2 S/2 NE/4, Section 32-16-1W, Saline County, Kansas as reflected by the files of Blackstone Drilling, Inc.


 Charles D. Johnson, Secretary-Treasurer

Subscribed and sworn to before me a Notary Public in and for McPherson County, Kansas this 3rd day of March, 1975.


 Johnnie L. Schmidt - Notary Public

