


STATE OF KANSAS
STATE CORPORATION COMMISSION

Give All Information Completely
Make Required Affidavit
Mail or Deliver Report to:
Conservation Division
State Corporation Commission
800 Bitting Building
Wichita, Kansas

WELL PLUGGING RECORD 15169-00903-0000
OR
FORMATION PLUGGING RECORD

Strike out upper line
when reporting plug-
ging off formations.

NORTH



Locate well correctly on above
Section Plat

Saline County, Sec. 32 Twp. 16 Rge. (E) 1 (W)
Location as "NE 1/4 NW 1/4 SW 1/4" or footage from lines C NE SW NW
Lease Owner The Bay Petroleum Corporation
Lease Name Peterson Well No. 1
Office Address 1006 Brown Bldg., Wichita, Kansas
Character of Well (completed as Oil, Gas or Dry Hole) Dry Hole
Date well completed January 17 19 43
Application for plugging filed February 9 19 43
Application for plugging approved January 20 19 43
Plugging commenced January 21 19 43
Plugging completed January 21 19 43
Reason for abandonment of well or producing formation Dry

If a producing well is abandoned, date of last production 19
Was permission obtained from the Conservation Division or its agents before plugging was com-
menced? Yes

Name of Conservation Agent who supervised plugging of this well Ruel Durkee
Producing formation None Depth to top Bottom Total Depth of Well 2730 Feet
Show depth and thickness of all water, oil and gas formations.

OIL, GAS OR WATER RECORDS

CASING RECORD

Formation	Content	From	To	Size	Put In	Pulled Out
				8-5/8" OD	118'	None

Describe in detail the manner in which the well was plugged, indicating where the mud fluid was placed and the method or methods used in introducing it into the hold. If cement or other plugs were used, state the character of same and depth placed, from _____ feet to _____ feet for each plug set.
Circulate heavy mud 2730' to 100'.
Set permanent bridge at 100' and cement with 10 sacks. Mud to 25'. Set plug at 25' and cement with 5 sacks. Mud to surface.

(If additional description is necessary, use BACK of this sheet)

Correspondence regarding this well should be addressed to The Bay Petroleum Corporation
Address 1006 Brown Bldg.
Wichita, Kansas

STATE OF Kansas, COUNTY OF Sedgwick, ss.
J. P. Hemphill (employee of owner) or (owner or operator) of the above-described well,
being first duly sworn on oath, says: That I have knowledge of the facts, statements, and matters herein contained and the log of the above-described well as filed and that the same are true and correct. So help me God.

(Signature) *J. P. Hemphill*
1006 Brown Bldg., Wichita, Kansas
(Address)

SUBSCRIBED AND SWORN TO before me this 9th day of February, 19 43

Mary Hinze
Notary Public.

My commission expires November 2, 1946


15-169-00903-0000

BAY PETRO.CORP.
Peterson No. 1.

SEC.32 T.16 R.1 W
NE SW NW

Total Depth. 2730'
Comm. 1-6-43 Comp. 1-17-43
Shot or Treated.
Contractor.
Issued. 2-6-43

County. Saline



CASING:
8 6/8" 118' Cem.


Elevation.

Production. Dry

Figures Indicate Bottom of Formations.

sand & limo	0-116
limo & shale	260
lime shells & shale	405
lime & shale	600
shale & shells	1695
lime	1765
lime & shale	1925
shale & shells	2118
limo	2192
shale	2240
lime	2270
shale	2293
lime	2370
lime & shale	2444
shale & shells	2526
shale & lime	2597
shale	2674
chat	2730
Total Depth.	

Sample Tops:
Lansing 2067
Mississippi Lime 2674



32 16 1W
61 16