

WELL PLUGGING RECORD

Give All Information Completely
Make Required Affidavit
Mail or Deliver Report to:
Conservation Division
State Corporation Commission
800 Biting Building
Wichita, Kansas

Saline

County. Sec. 2 Twp. 16 Rge. 4 (E) (W)

Location as "NE/CNW/SW" or footage from lines. 990' FEL 330' FSL

Lease Owner McPherson Operating Co.

Lease Name Kelley Well No. 4

Office Address Box 326, McPherson, Kans

Character of Well (completed as Oil, Gas or Dry Hole) dry

Date well completed 4-22 19 55

Application for plugging filed 4-25 19 55

Application for plugging approved 4-26- 19 55

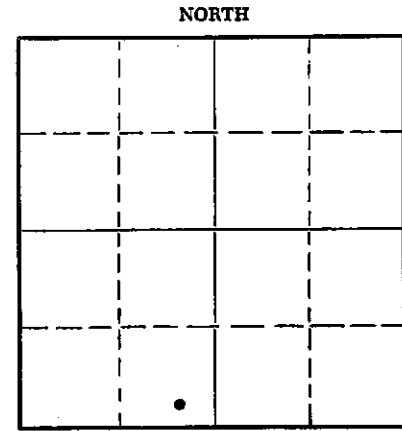
Plugging commenced 4-23 19 55

Plugging completed 4-27 19 55

Reason for abandonment of well or producing formation dry hole

If a producing well is abandoned, date of last production 19

Was permission obtained from the Conservation Division or its agents before plugging was commenced? Yes



Locate well correctly on above Section Flat

Name of Conservation Agent who supervised plugging of this well Ruel Durkee

Producing formation _____ Depth to top _____ Bottom _____ Total Depth of Well 3472 Feet

Show depth and thickness of all water, oil and gas formations.

OIL, GAS OR WATER RECORDS

CASING RECORD

FORMATION	CONTENT	FROM	TO	SIZE	PUT IN	PULLED OUT
				8 5/8	413	none
				5 1/2	3468	2969

Describe in detail the manner in which the well was plugged, indicating where the mud fluid was placed and the method or methods used in introducing it into the hole. If cement or other plugs were used, state the character of same and depth placed, from _____ feet to _____ feet for each plug set.

Dumped 5 sacks cement and mudded. Bridged 8 1/4 hole at 190' filled with rock back to 180'. Cemented with 15 sacks. Filled with mud- Capped at 10' and cemented to top.

(If additional description is necessary, use BACK of this sheet)

Name of Plugging Contractor McPherson Oil Company
Address Box 326, McPherson, Kans.



STATE OF Kansas COUNTY OF McPherson, ss.
J. S. Cline (employee of/owner of/agent for Operator) of the above-described well, being first duly sworn on oath, says: That I have knowledge of the facts, statements, and matters herein contained and the log of the above-described well as filed and that the same are true and correct. So help me God. McPherson Operating Co.

(Signature) J. S. Cline
Box 326, McPherson, Ks.
(Address)

SUBSCRIBED AND SWORN to before me this 28 day of April, 19 55

My commission expires 6-29-57

Eddlene M. Maloy
Notary Public.



W E L L R E C O R D

15-169-00949-0000

LEASE NAME Kelly WELL NUMBER 4

LOCATION 990' from E. Line & 390' from S. Line SW/4 Sec. 2-16S-4W, Saline County

LEASE OWNER McPherson Operating Co., McPherson, Kansas

WORK COMMENCED March 30, 1955 DRILLING COMMENCED March 31, 1955

DRILLING COMPLETED April 12, 1955

DRILLING CONTRACTOR J. A. Melland, 1111 No. Main St., Hutchinson, Kansas

ROTARY DRILLING FROM 0' TO 3470'

FORMATION	FROM	TO	REMARKS
Surface soil	0	30	
Shale & shells	30	413	Set and cemented 3-5/8" OD, 2 1/2# steel casing at 413' with 325 sacks of cement and 4 sacks of calcium chloride, cement circulated.
Lime & shale	413	580	
Red Bed	580	610	
Shale & lime	610	700	
Lime & shale	700	850	
Shale & lime	850	1330	
Shale	1330	1545	
Shale & shells	1545	1705	
Shale & lime	1705	1895	
Lime & shale	1895	2000	
Shale & lime	2000	2110	
Lime & shale	2110	2325	
Lime	2325	2340	
Lime & shale	2340	2590	
Lime	2590	2690	
Lime & shale	2690	3075	
Cherty lime	3075	3115	
Lime & chert	3115	3145	
Lime & shale	3145	3275	
Shale	3275	3470	TOP MAQUONETA DOLOMITE 3467'
			Circulated for samples - 1 hr. & 7 min.
			Set and cemented 5 1/2" OD casing at 3468'
			with 60 sacks of cement.
			Slope tests were taken at regular intervals and no deflections from vertical were recorded.
TOTAL DEPTH		3470	

Corrected back to ground measurement with cable tools from 3468 to 3462

3462 to 3472 Sand
 3472 T. D.

PLUGGING
 FROM SEC. 2 T. 16 R. 4W
 BOOK PAGE 114 LINE 29

RECEIVED
 STATE DEPARTMENT OF GEOLOGY
 APR 26 1955
 CONSERVATION DIVISION
 Wichita, Kansas