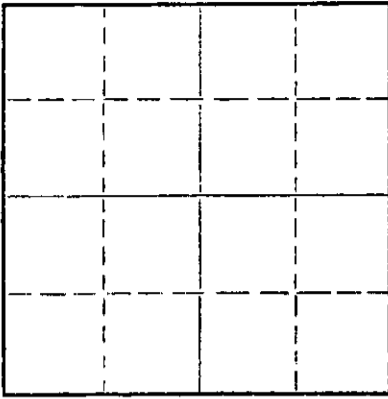


WELL PLUGGING RECORD

Give All Information Completely
Make Required Affidavit
Mail or Deliver Report to:
Conservation Division
State Corporation Commission
211 No. Broadway
Wichita, Kansas

NORTH



Locate well correctly on above
Section Plat

Saline County. Sec. 17 Twp. 16S Rge. (E) 1 (W)
Location as "NE/CNW/SW" or footage from lines C-S/2 SW/4 NE/4
Lease Owner Glickman Oil Co. - Houston Petroleum Co.
Lease Name Redden Well No. 1
Office Address 702 S. St. Francis, Wichita 2, Kansas
Character of Well (completed as Oil, Gas or Dry Hole) Dry Hole
Date well completed October 3 1961
Application for plugging filed October 3 1961
Application for plugging approved October 3 1961
Plugging commenced October 3 1961
Plugging completed October 3 1961
Reason for abandonment of well or producing formation

If a producing well is abandoned, date of last production 19
Was permission obtained from the Conservation Division or its agents before plugging was commenced? Yes

Name of Conservation Agent who supervised plugging of this well Cecil Jones
Producing formation Depth to top Bottom Total Depth of Well 2695 Feet
Show depth and thickness of all water, oil and gas formations.

OIL, GAS OR WATER RECORDS				CASING RECORD		
FORMATION	CONTENT	FROM	TO	SIZE	PUT IN	PULLED OUT
				8-5/8	146'	NONE

Describe in detail the manner in which the well was plugged, indicating where the mud fluid was placed and the method or methods used in introducing it into the hole. If cement or other plugs were used, state the character of same and depth placed, from feet to feet for each plug set.

Mud & Plug @ 160' w/20sxs cement
Mud & Plug @ 35' w/8 sxs Cement
2 sxs cement in Rat Hole.

RECEIVED
NOV 3 1961
CONSERVATION DIVISION
Wichita, Kansas

(If additional description is necessary, use BACK of this sheet)
Name of Plugging Contractor Glickman Oil Company
Address P. O. Box 3104 - Washington St. Station, Wichita 2, Kansas

STATE OF Kansas COUNTY OF Sedgwick
Milton Glickman (employee of owner) or (owner or operator) of the above-described well, being first duly sworn on oath, says: That I have knowledge of the facts, statements, and matters herein contained and the log of the above-described well as filed and that the same are true and correct. So help me God.

(Signature) *Milton Glickman*
702 S. St. Francis, Wichita, Kansas
(Address)

SUBSCRIBED AND SWORN TO before me this 6th day of October 19 61
Lorella Schauf
My commission expires November 19, 1963 Lorella Schauf Notary Public.



GLICKMAN OIL COMPANY

P. O. Box 3108
Wichita, Kansas

15-169-00749-0000

DRILLERS WELL LOG

Company: Glickman Oil Co. - Houston Petroleum Co. Location: C-S/2 SW/4 NE/4
Sec. 17-16S-1W
Farm: Redden Well No. 1 Saline County, Kansas

Commenced: September 27, 1961 Elevation 1313 KB
Completed: October 3, 1961
Total Depth: 2695

Casing: 8-5/8 @ 146' w/125 sxs. Production: D & A

Geologist - M. W. Smith


Figures Indicate Bottom of Formations

20	Surface Clay		
127	Lime Shale & Sand		
147	Lime		
740	Lime & Shale		
1855	Shale & Lime		TOPS
2005	Shale		
2036	Shale & Lime	Heebner	1830
2120	Lime	Toronto	1848
2415	Lime & Shale	Douglas	1858
2515	Shale & Lime	Brown Lime	1980
2678	Lime & Shale	Lansing	2036
2684	Sand	Base Kansas City	2380
2695	Miss. Chat	Burgess	2678
2695	RTD.	Mississippi	2684

RECEIVED
STATE CORPORATION COMMISSION
NOV 3 1961
CONSERVATION DIVISION
Wichita, Kansas


STATE OF KANSAS, COUNTY OF SEDGWICK, ss:

I, Milton Glickman, of the Glickman Oil Company, upon oath state that the above and foregoing is a true and correct copy of the log of the Redden #1



Milton Glickman

Subscribed and sworn to before me this 6th day of October, 1961



Lorella Schauf Notary Public

My Commission Expires: November 19, 1963