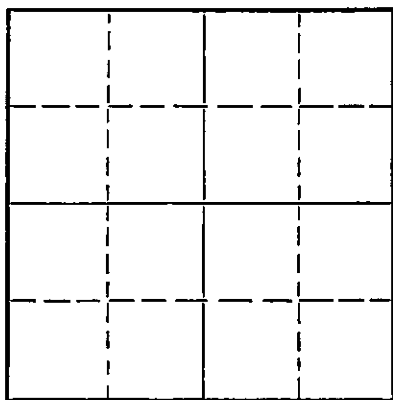


WELL PLUGGING RECORD

Give All Information Completely
Make Required Affidavit
Mail or Deliver Report to:
Conservation Division
State Corporation Commission
800 Bittling Building
Wichita, Kansas

Saline County, Sec. 15 Twp. 16S Rge. (E) 1 (W)

Location as "NE/CNW $\frac{1}{4}$ /SW $\frac{1}{4}$ " or footage from lines NE NE SW
Lease Owner Beardmore Drilling Company
Lease Name Cooley Well No. 1
Office Address 603 Petroleum Building, Wichita 2, Kansas
Character of Well (completed as Oil, Gas or Dry Hole) dry hole
Date well completed May 31 19 53
Application for plugging filed May 31 19 53
Application for plugging approved May 31 19 53
Plugging commenced May 31 19 53
Plugging completed May 31 19 53
Reason for abandonment of well or producing formation dry hole



Locate well correctly on above Section Flat

If a producing well is abandoned, date of last production 19
Was permission obtained from the Conservation Division or its agents before plugging was commenced? Yes

Name of Conservation Agent who supervised plugging of this well Ruel Durkee
Producing formation Depth to top Bottom Total Depth of Well 2675 Feet
Show depth and thickness of all water, oil and gas formations.

OIL, GAS OR WATER RECORDS

CASING RECORD

Formation	Content	From	To	Size	Put In	Pulled Out
Surface Soil		0	5			
Shale - Sand		5	65			
Lime - Shale		65	126	8-5/8"	126	-0-

Describe in detail the manner in which the well was plugged, indicating where the mud fluid was placed and the method or methods used in introducing it into the hole. If cement or other plugs were used, state the character of same and depth placed, from top feet to bottom feet for each plug set.

Heavy Mud 120' to 2675'


Wood Plug at 120'

15 Sacks Cement 75' to 120'

Heavy Mud 25' to 75'

Wood Plug at 25'

5 Sacks Cement surface to 25'



Name of Plugging Contractor Beardmore Drilling Company
Address 603 Petroleum Building, Wichita 2, Kansas

STATE OF KANSAS, COUNTY OF SEDGWICK, ss.
I, HEBER BEARDMORE (employee of owner) or (owner or operator) of the above-described well, being first duly sworn on oath, says: That I have knowledge of the facts, statements, and matters herein contained and the log of the above-described well as filed and that the same are true and correct. So help me God.


(Signature) Heber Beardmore

603 Petroleum Building, Wichita 2, Kansas
(Address)

SUBSCRIBED AND SWORN to before me this 5th day of June 19 53

Leonard P. Tolly
Notary Public.

My commission expires January 28, 1956



15-169-00143-0000

COOLEY NO. 1

NE NE SW
Section 15-16S-1W
Saline County, Kansas

Drilled for: Beardmore Drilling Co., et al
Drilled by: Beardmore Drilling Co.

Casing Record:
8-5/8" 126' w/90 Sacks Cement

Drilling Commenced: May 24, 1953
Drilling Completed: May 31, 1953

ELEVATION: DF 1248
RB 1250

<u>FORMATION</u>	<u>DEPTH</u>
Cellar	5
Shale - Sand	65
Lime - Shale	126
Lime Broken	355
Lime	750
Shale	760
Shale - Shells	1500
Shale	1515
Shale - Lime	1974
Lime	2325
Lime - Shale	2650
Lime	2675 T. D.

D & A

TOPS:

Heebner	1767
Toronto	1786
Douglas Sand	1798
Brown Lime	1919
Lansing	1974
Mississippi	2653

STATE OF KANSAS

ss

COUNTY OF SEDGWICK

I, the undersigned, being duly sworn on oath state that the above and within statement is a true and correct record and log of the well drilled on the location above-described, to the best of my knowledge and belief.

Alb. Beardmore

Subscribed and sworn to before me this 5th day of June, 1953.

Leonard P. Tolle
Notary Public

My Commission Expires: January 28, 1956

PLUGGING
T15 T16 R124
PAGE 105 LINE 43

RECEIVED
STATE COLLEGE
JUN 10 1953
CONSERVATION DEPT.