

DISTRICT CONSERVATION AGENT'S REPORT

TO:

State Corporation Commission
Conservation Division
800 Bitting Building
Wichita, Kansas

FILE NO. _____

LOCATION C 2E-SW-2W

SEC. 32 TWP. 16 RGE. 1W

Dry Hole Abandoned Oil Well _____ Abandoned Gas Well _____

I have today completed supervision of plugging of:

Well No. 1 Lease Peterson

Operator Bay Petr. Co Address Wichita Kans

Field Wildcat County Saline

Total Depth 2931 Feet.

(Describe briefly the manner in which the well was plugged)

Cement mixed from bottom to top
except at cement plugs -
10 sacks cement at 118
5 " " " " base of cellar

[Signature]
District Conservation Agent

Date 1-19-43

FILED
JAN 22 1943
32 16 1W
WICHITA, KANSAS

01-20-43

15-169-00903-0000

THE BAY PETROLEUM CORPORATION
PRODUCERS AND REFINERS
GENERAL OFFICES
DENVER, COLORADO

PRODUCTION &
LAND OFFICE:
WICHITA, KANSAS

SALES OFFICES:
DENVER, COLORADO
MCPHERSON, KANSAS



1006 Brown Bldg.
Wichita, Kansas

February 9, 1943


BPC 314-R
PETERSON LEASE
NW/4 Sec. 32-16S-1W
Saline County, Kansas

Kansas Corporation Commission
Conservation Division
800 Bitting Building
Wichita, Kansas

Gentlemen:


We hand you herewith duly executed Well Plugging
Application form with Well Log attached, together
with Well Plugging Record covering well No. 1 on
the captioned tract.

Yours very truly,


J. P. Hemphill

JPH:fn

Encls.



THE BAY PETROLEUM CORPORATION

1006 Brown Bldg., Wichita, Kansas.

15-169-00903-0000

PURCHASE ORDER

Your File 61-16

Purchase
Order

Nº 17881

DATE February 9, 1943.

TO Conservation Division,
State Corporation Commission,
Bitting Building,
Wichita, Kansas.

SHIPPED TO _____

AT Peterson No. 1.

SHOW OUR PURCHASE ORDER NUMBER ON ALL INVOICES.

ITEM	QUANTITY	DESCRIPTION	PRICE
		Plugging Assessment Peterson Farm C NE SW NW 32-16-1W Saline County	\$25.00

PLUGGING
FILE NO. 32-16-1W
BOOK PAGE 61 LINE 16

C O N F I R M A T I O N

Unless special terms are specified herein invoices will be paid the 20th day of the following month.

Date Received _____

By _____

THE BAY PETROLEUM CORPORATION

E. W. Murphy
Authorized Purchaser



15769-00903-0000

SIC-1

STATE OF KANSAS
STATE CORPORATION COMMISSION
CONSERVATION DIVISION
800 BITTING BUILDING
WICHITA, KANSAS
January 20, 1943

IN REPLY PLEASE
REFER TO THIS
SUBJECT

Ray Petroleum Corporation
Byrne Building
Wichita, Kansas

17881

IN ACCOUNT WITH Conservation Division, State Corporation Commission

Wichita, Kansas

WE Charge YOU

Plugging Assessment.....\$

55.00

*pd.
2/18/43
H.C.*


Well No. 1
Farm Sterson
Description Oil Well No. 32-10-10
County Linne
File 4-10

The assessment for the plugging of all wells is one cent per foot, with a maximum of \$25.00 and a minimum of \$5.00.

This assessment will be past due February 10, 1943

PLEASE RETURN ONE COPY WITH REMITTANCE ✓

NOTE: Please furnish this office with copies of application, log and plugging record on the above well.



PLEASE ADDRESS ALL CORRESPONDENCE TO CONSERVATION DIVISION



STATE OF KANSAS
STATE CORPORATION COMMISSION
CONSERVATION DIVISION
800 BITTING BUILDING
WICHITA, KANSAS

IN REPLY PLEASE
REFER TO THIS
SUBJECT

State Corporation Commission
Conservation Division
Wichita, Kansas

IN ACCOUNT WITH Conservation Division, State Corporation Commission

Wichita, Kansas

WE Charge YOU

Plugging Assessment.....\$

Well No. 1
Farm
Description
County
File

The assessment for the plugging of all wells is one cent per foot, with a maximum of \$25.00 and a minimum of \$5.00.

This assessment will be past due February 10, 1916

PLEASE RETURN ONE COPY WITH REMITTANCE

NOTE: Please furnish the office with written application, log and plug log record on the above well.