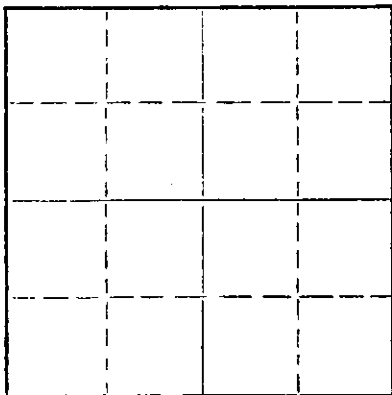


Give All Information Completely  
Make Required Affidavit  
Mail or Deliver Report to:  
Conservation Division  
State Corporation Commission  
211 No. Broadway  
Wichita, Kansas

WELL PLUGGING RECORD

NORTH



Locate well correctly on above  
Section Plat

HARPER COUNTY, KANSAS County. Sec. 7 Twp. 33S Rge. 5W (E) (W)  
Location as "NE/CNW/SW" or footage from lines C SW NE  
Lease Owner CHRISTIE-STEWART DRILLING CO.  
Lease Name ROTH Well No. 1  
Office Address Wichita National Bldg, Wichita Falls, Texas  
Character of Well (completed as Oil, Gas or Dry Hole) D & A  
Date well completed 6-13-60 19  
Application for plugging filed 6-13-60 19  
Application for plugging approved 6-13-60 19  
Plugging commenced 6-13-60 19  
Plugging completed 6-13-60 19  
Reason for abandonment of well or producing formation \_\_\_\_\_

If a producing well is abandoned, date of last production \_\_\_\_\_ 19  
Was permission obtained from the Conservation Division or its agents before plugging was commenced? yes

Name of Conservation Agent who supervised plugging of this well UNKNOWN  
Producing formation \_\_\_\_\_ Depth to top \_\_\_\_\_ Bottom \_\_\_\_\_ Total Depth of Well 5070' Feet  
Show depth and thickness of all water, oil and gas formations.

OIL, GAS OR WATER RECORDS

CASING RECORD

FORMATION	CONTENT	FROM	TO	SIZE	PUT IN	PULLED OUT
				8-3/8"	248'	-----

Describe in detail the manner in which the well was plugged, indicating where the mud fluid was placed and the method or methods used in introducing it into the hole. If cement or other plugs were used, state the character of same and depth placed, from \_\_\_\_\_ feet to \_\_\_\_\_ feet for each plug set.

Filled with heavy mud to 240' set plug with 15 sx cement thru drill pipe. Filled with heavy mud to 35' set solid bridge with 10 sx cement to base of cellar, using 2 sx cement in rate hole. Job Complete 6-13-60.

RECEIVED  
STATE CORPORATION COMMISSION

JUN 21 1960

CONSERVATION DIVISION  
Wichita, Kansas

(If additional description is necessary, use BACK of this sheet)

Name of Plugging Contractor WALTERS DRILLING CO.  
Address 510 Orpheum Building, Wichita 2, Kansas


STATE OF KANSAS, COUNTY OF SEDGWICK, ss.  
Robert F. Walters (employee of owner) or (owner or operator) of the above-described well, being first duly sworn on oath, says: That I have knowledge of the facts, statements, and matters herein contained and the log of the above-described well as filed and that the same are true and correct. So help me God.

(Signature) Robert F. Walters  
Robert F. Walters, of WALTERS DRILLING CO.  
510 Orpheum Building, Wichita 2, Kansas  
(Address)

SUBSCRIBED AND SWORN to before me this 17th day of June, 19 60

My commission expires August 11th, 1962.

Patricia M. Edwards, Notary Public.



HARPER COUNTY, KANSAS  
7 332 SW

CHRISTIE-STEWART DRILLING CO.  
ROTH  
Wichita National Bldg, Wichita Falls, Texas

6-13-60  
6-13-60  
6-13-60  
6-13-60  
6-13-60

D & A

yes

UNKNOWN

5070

8-8/81 248

Complete 6-13-60.  
cellar, using 2 sx cement in rate hole. Job  
32' set solid bridge with 10 sx cement to base of  
cement thru drill pipe. Filled with heavy mud to  
filled with heavy mud to 240' set plug with 12 sx

WALTERS DRILLING CO.  
210 Ophum Building, Wichita 2, Kansas

SEGWICK

KANSAS

Robert F. Walters

Robert F. Walters, of WALTERS DRILLING CO.  
210 Ophum Building, Wichita 2, Kansas

60

June

17th

Patricia M. Edwards,

August 11th, 1962.

DRILLER'S

LOG

OPERATOR: CHRISTIE-STEWART DRILLING CO.  
Wichita National Building  
Wichita Falls, Texas

CONTRACTOR: WALTERS DRILLING CO.  
510 Orpheum Building  
Wichita 2, Kansas

CASING RECORD: 8-5/8' @ 248' (175 sx cmt)

TOTAL DEPTH: 5070'

WELL NAME: #1 ROTH

LOCATION: C SW NE  
Sec. 7-33S-5W  
Harper Co, Kansas

ELEVATION: 1338' KB

COMMENCED: May 25th, 1960  
COMPLETED: June 13th, 1960

PRODUCTION: D & A

FORMATION RECORD

Depths shown indicate bottom of formations encountered.

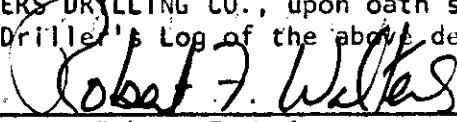
Soil, Red Rock & Shale	248
Shale & Shells	900
Shale & Lime	1200
Lime & Shale	2205
Shale & Lime	2565
Lime & Shale	2717
Shale & Lime	3075
Lime & Shale	3175
Shale & Lime	3445
Lime & Shale	3497
Sand & Shale	3558
Shale & Lime	3750
Lime	3990
Lime & Shale	4375
Mississippian Lime	4660
Lime & Shale	4695
Lime	4755
Lime & Shale	4805
Shale	4857
Sand	4923
Sand with streaks of shale	4955
Shale with sand streaks	4990
Sand & Shale	5045
Lime	5070
R.T.D.	5070'

**RECEIVED**  
STATE CORPORATION COMMISSION  
JUN 21 1960  
CONSERVATION DIVISION  
Wichita, Kansas

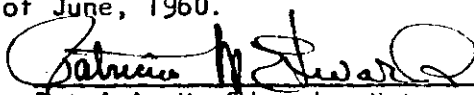
CERTIFICATION

STATE OF KANSAS )  
COUNTY OF SEDGWICK ) SS:

I, Robert F. Walters, Partner of WALTERS DRILLING CO., upon oath state that the foregoing is a true and correct copy of the Driller's Log of the above described test well.

  
Robert F. Walters

Subscribed and sworn to before me this 17th day of June, 1960.

  
Patricia M. Edwards, Notary Public

My commission expires: August 11th, 1962.