


STATE OF KANSAS
STATE CORPORATION COMMISSION

Give All Information Completely
Make Required Affidavit
Mail Or Deliver Report to:
Conservation Division
State Corporation Commission
800 Bitting Building
Wichita, Kansas

OR
FORMATION PLUGGING RECORD

Strike out upper line
when reporting plug-
ging off formations.

Lane _____ County. Sec. 19 Twp. 19 Rge. 29W (W)
Location as "NE $\frac{1}{4}$ NW $\frac{1}{4}$ SW $\frac{1}{4}$ " or footage from lines. NW NW NW
Lease Owner. Shallow Water Refining Company
Lease Name. Erickson Well No. 1
Office Address. Garden City, Kansas
Character of Well (completed as Oil, Gas or Dry Hole) Dry Hole
Date well completed. October 30 1944
Application for plugging filed. (verbal) October 30 1944
Application for plugging approved. November 17 1944
Plugging commenced. October 30 1944
Plugging completed. October 31 1944
Reason for abandonment of well or producing formation. Dry Hole



Locate well correctly on above
Section Plat

If a producing well is abandoned, date of last production. 19____
Was permission obtained from the Conservation Division or its agents before plugging was com-
menced? Yes
Name of Conservation Agent who supervised plugging of this well. H. W. Kerr
Producing formation. _____ Depth to top. _____ Bottom. _____ Total Depth of Well 4656 Feet
Show depth and thickness of all water, oil and gas formations.

OIL, GAS OR WATER RECORDS

CASING RECORD

Formation	Content	From	To	Size	Put In	Pulled Out

Describe in detail the manner in which the well was plugged, indicating where the mud fluid was placed and the method or methods used in introducing it into the hold. If cement or other plugs were used, state the character of same and depth placed, from _____ feet to _____ feet for each plug set.

This hole was cemented from 4656 feet to 4600 feet. Mud from 4600 feet to bridge at 345 feet. Cement from 345 feet to 320 feet. Mud from 320 feet to bridge at 15 feet and cement to base of cellar. 345 feet of 10 inch pipe cemented in left in hole.

(If additional description is necessary, use BACK of this sheet)
Correspondence regarding this well should be addressed to. Shallow Water Refining Company,
Address. Garden City, Kansas


STATE OF KANSAS, COUNTY OF FINNEY, SS.
MAURICE L. BROWN (employee of owner) or (owner) of the above-described well,
being first duly sworn on oath, says: That I have knowledge of the facts, statements, and matters herein contained and the log of the above-described well as filed and that the same are true and correct. So help me God.

THE SHALLOW WATER REFINING CO.
BY: Maurice L. Brown
114 WEST PINE STREET
(Address)

SUBSCRIBED AND SWORN to before me this 12TH day of APRIL, 1948

Georgia Padgett
Notary Public.

My commission expires DECEMBER 1, 1951



BLACK-MARSHALL OIL CO.

1910 Broadway
GREAT BEND, KANSAS

November 15, 1944

15-101-00001-0000

State Corporation Commission
Conservation Division
800 Bitting Building
Wichita 2, Kansas

RE: #1 Erickson
NW NW NW 19-19-29W
Lane County, Kansas
Your File 139-34

Gentlemen:


This morning we are in receipt of your form letter giving us permission to plug the above well and enclosing therewith statement in duplicate for assessment of \$25.00.

You are advised that the subject well was drilled by the Ferrell-Young Drilling Company for the Shallow Water Refining Company and others, the address of Shallow Water Refining Company being Garden City, Kansas.

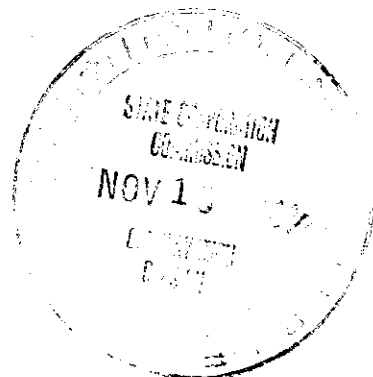
The letter and enclosures mentioned above are being returned herewith.

Yours very truly

BLACK-MARSHALL OIL COMPANY


Leon F. Huff

LFH:mlh
Enclosures



COMPANY: Shallow Water Refining Company
CONTRACTOR: Ferrell-Young Drilling Company
FARM: A. A. Erickson #1

LOCATION: NW NW NW
Sec. 19-19S-29W
Lane County, Kansas

COMMENCED: October 7, 1944
COMPLETED: October 29, 1944

CASING RECORD:
345 - 10 3/4" - 350 Sax Cement

ELEVATION: 2864'

15101.00001-0000

FORMATION	DEPTH
Cellar	4
Shale & Sand	40
Shale & Shells	80
Sand	95
Shale & Shells	550
Sand & Shale Bks.	1150
Sand	1390
Red Rock, Shale & Shells	1760
Salt & Shale	1900
Blue Shale	2140
Red Rock, Shale & Shells	2215
Anhydrite	2245
Shale	2275
Shale & Shells	2495
Lime & Shale	2805
Lime & Shale Bks.	2915
Shale & Shells	3000
Lime & Shale Bks.	3185
Lime & Shale	3290
Lime (Very Hard)	3320
Shale & Shells	3340
Lime & Shale	3395
Shale & Shells	3565
Lime & Shale Bks.	3960
Lime	4656
TOTAL ROTARY MEASUREMENT	4656

TOPS: (Rotary Table Measurements)

Anhydrite	2275
Topeka	3870
Lansing K.C.	3950
Mississippian	4552

I hereby certify this to be a correct and accurate log of the above described well as shown by the drilling reports.


FERRELL-YOUNG DRILLING COMPANY

By J. D. Ferrell

Subscribed and sworn to before me this 30th day of October, 1944

Geneva Martin Weaver

My Commission expires January 15, 1947.



APR 13 1948