

TYPE

# NOTICE OF INTENTION TO DRILL

C-1

TO BE FILED WITH THE STATE CORPORATION COMMISSION  
PRIOR TO COMMENCEMENT OF WELL

API Number 15-101-20,372  
(For office use only) - 0000

- Operator DONALD C. SLAWSON  
Address 200 Douglas Bldg.  
Wichita, Kansas 67202
- Contractor SLAWSON DRILLING CO., INC.  
Address 200 Douglas Bldg.  
Wichita, Kansas 67202
- Type of Equipment: Rotary  Cable Tool \_\_\_\_\_
- Well to be Drilled for: Oil  Gas \_\_\_\_\_  
Disposal \_\_\_\_\_ Input \_\_\_\_\_ Other \_\_\_\_\_
- Depth of Deepest Fresh Water within 1 mile \_\_\_\_\_ ft. 150
- Depth of Municipal Water Well within 3 miles \_\_\_\_\_ ft. None
- Depth to Protect all Fresh Water \_\_\_\_\_ ft. 280
- Amount of Surface Casing to be set \_\_\_\_\_ ft. 280
- Alternate No. 1 \_\_\_\_\_ No. 2

Starting Date Approx Feb. 3, 1979

County Lane

Sec 27 Twp 19 S Rge 29W E W

Spot Location SE SE SE



Nearest Lease Line \_\_\_\_\_ 330 ft.


Lease Name STORMONT 'F'

Well No. 1

Est. Total Depth \_\_\_\_\_ 4700 ft.

REMARKS: SAMPLES WILL BE SAVED. OPERATOR STATES THAT HE WILL COMPLY WITH K. S. A. 55-128

Signature of Operator   
DONALD C. SLAWSON 



**State Corporation Commission of Kansas**  
**Conservation Division**  
**245 North Water**  
**Wichita, Kansas 67202**

**RECEIVED**  
**STATE CORPORATION COMMISSION**

**FEB - 1 1979**  
**2-1-79**  
**CONSERVATION DIVISION**  
**Wichita, Kansas**

**(IF PREFERRED, MAIL IN ENVELOPE)**